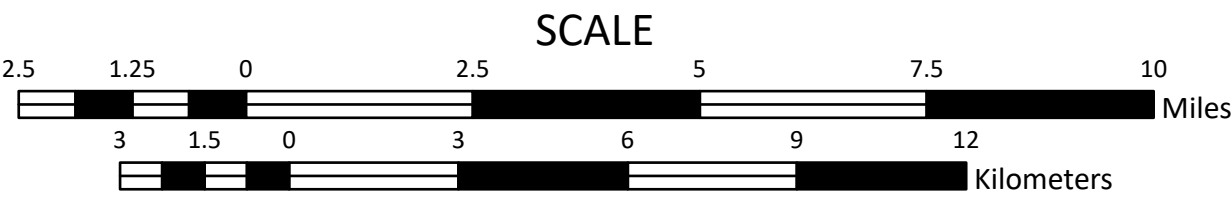
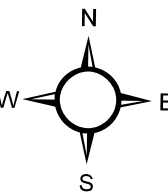


BIKEWAYS MAP MORRISON COUNTY MINNESOTA

PREPARED BY THE
MINNESOTA DEPARTMENT OF TRANSPORTATION
OFFICE OF TRANSPORTATION SYSTEM MANAGEMENT



2024



- | | | |
|---|--|---|
| City Centers <ul style="list-style-type: none">State CapitalCounty SeatCity Center | Roadway Features <ul style="list-style-type: none">On Road BikewayOff Road BikewayOff Road Mountain BikeOther/UnknownU.S. Bicycle Route System (USBR) | Water and Boundary Features <ul style="list-style-type: none">Lake, River, or StreamWetlandPark, Forest, or Wildlife AreaState of MinnesotaCounty BoundaryTribal Land |
| Cultural Features <ul style="list-style-type: none">Historic DistrictHistoric MarkerHistoric SiteMonument | Annual Average Daily Traffic (AADT) <ul style="list-style-type: none">Lower Stress (< 3,000 vehicles/day)Higher Stress (≥ 3,000 vehicles/day) | |
| Public Service Features <ul style="list-style-type: none">Rest Area | Paved Shoulder <ul style="list-style-type: none">Paved Shoulder 4' or Wider | |
| Airports <ul style="list-style-type: none">CommercialLimitedSeaplane | Other Roadways <ul style="list-style-type: none">Trunk Highway | |

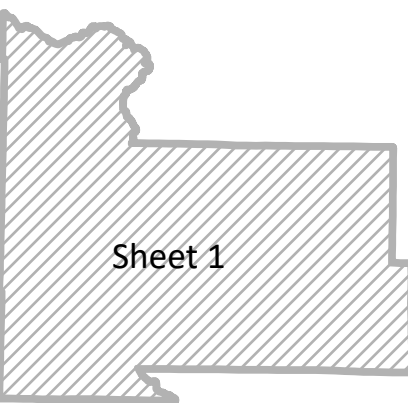
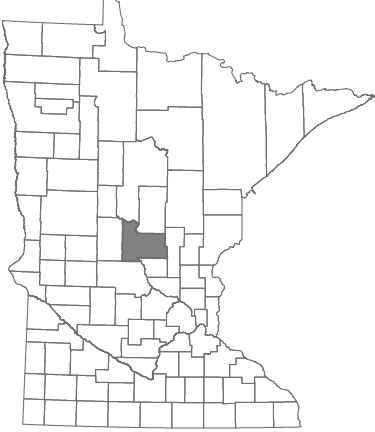
League of American Bicyclists' MN Bicycle Friendly Communities

As of February 2024

- | | |
|---|--|
| Gold <ul style="list-style-type: none">Minneapolis | Bronze, Cont. <ul style="list-style-type: none">DuluthEdina |
| Silver <ul style="list-style-type: none">Fergus FallsGrand MaraisHennepin CountyHutchinsonJacksonRichfieldSaint PaulSaint Louis ParkWalker | <ul style="list-style-type: none">Fargo-MoorheadMetropolitan AreaFrazeeGreater Grand ForksHopkinsLa CrescentMankato & N. MankatoMarshallNew UlmRochesterSartellSaint CloudStillwaterThief River FallsWillmarWinonaWoodbury |
| Bronze <ul style="list-style-type: none">Albert LeaBattle LakeBemidjiBrainerdCrosbyDetroit Lakes | |

Bicycle Friendly Community is a service mark of the League of American Bicyclists and is used with permission.

The State of Minnesota makes no representations or warranties expressed or implied, with respect to the reuse of the data provided herewith regardless of its format or the means of its transmission. There is no guarantee or representation to the user as to the accuracy, currency, suitability, or reliability of this data for any purpose. The user accepts the data "as is." The State of Minnesota assumes no responsibility for loss or damage incurred as a result of any user's reliance on this data. All maps and other material provided herein are protected by copyright. Permission is granted to copy and use the materials herein.



Projection: Transverse Mercator M82 1986 UTM Zone 15 N
North American Datum of 1986

SHEET 1 OF 1