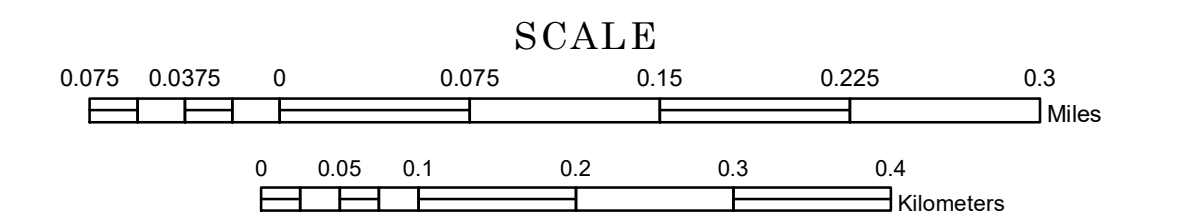


MUNICIPALITY OF BACKUS


PREPARED BY THE
MINNESOTA DEPARTMENT OF TRANSPORTATION
OFFICE OF TRANSPORTATION SYSTEM MANAGEMENT

IN COOPERATION WITH
U.S. DEPARTMENT OF TRANSPORTATION
FEDERAL HIGHWAY ADMINISTRATION



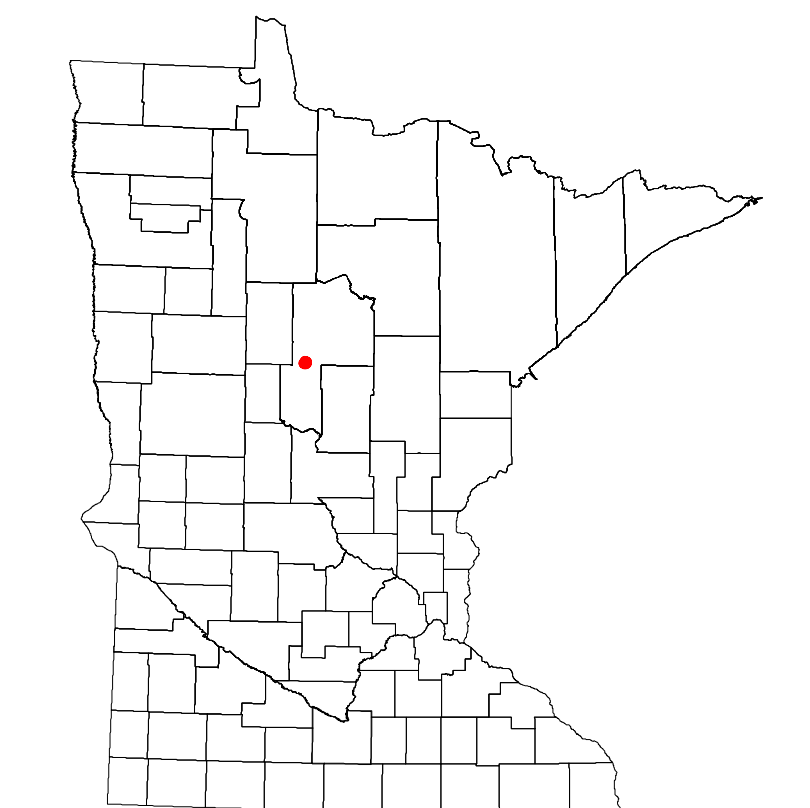
2024

Projection:
Transverse Mercator
NAD 1986
UTM Zone 15

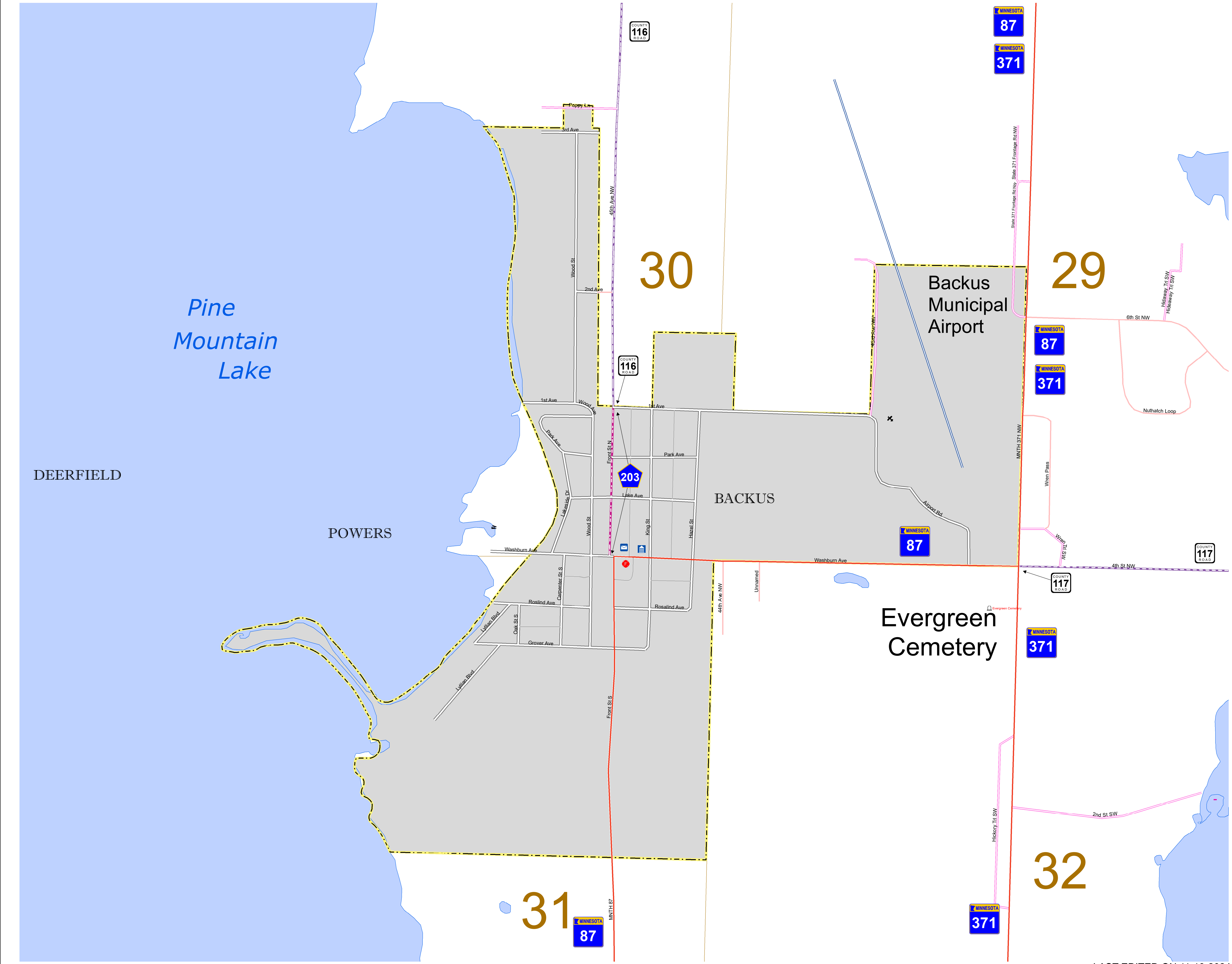


North American Datum
of 1986

| ROAD AND ROADWAY FEATURES | PUBLIC SERVICE FEATURES |
|----------------------------------------|------------------------------------|
| INTERSTATE | MINDOT OFFICE |
| US HIGHWAY | MINDOT TRUCK STATION |
| MIN HIGHWAY | HIGHWAY PATROL DISTRICT OFFICE |
| COUNTY STATE AID HIGHWAY | STATE TRAVEL INFORMATION CENTER |
| COUNTY ROAD | REST AREA (Full Service) |
| MUNICIPAL STREET | REST AREA (Quick Turn) |
| MUNICIPAL STATE AID STREET | WAYSIDE (Only on Pkwy/Trkwy) |
| PRIVATE STREET/ROAD | PUBLIC ACCESS POINT |
| TOWNSHIP ROAD | FARMLANDS |
| UNORGANIZED TERRITORY ROAD | LOCAL PARK |
| RAMP OR CONNECTOR | PARK AND RIDE LOT |
| INTERSTATE EXIT | PUBLIC UNIVERSITY/COLLEGE |
| GREAT RIVER ROAD | PRIVATE UNIVERSITY/COLLEGE |
| OTHER ROADS | ELEMENTARY SCHOOL |
| FARMROAD | MIDDLE SCHOOL |
| INDUS SERVICE | NATIONAL WILDLIFE STATE GAME |
| MILITARY | |
| | |
| RAILROAD AND RAILWAY FEATURES | AVIATION FEATURES |
| RAILROAD | COMMERCIAL AIRPORT |
| EMPIRE BUILDER STATION (AMTRAK) | GENERAL AIRPORT |
| NORTHTAR STATION (COMMUTER) | AIRSTRIP |
| LIGHT RAIL | SEAPLANE |
| BLUE LINE STATION | AIRPORT RUNWAY |
| GREEN LINE STATION | |
| INFRASTRUCTURE FEATURES | CULTURAL FEATURES |
| LONG BRIDGE (100' OR GREATER SPAN) | STATE HISTORICAL MARKER |
| MAJOR BRIDGE (20' TO 100' SPAN) | HISTORIC DISTRICT |
| MINOR BRIDGE (2' TO 20' SPAN) | HISTORIC SITE |
| ROAD TUNNEL (100' OR GREATER SPAN) | MONUMENT |
| RAILROAD BRIDGE (100' OR GREATER SPAN) | CEMETERY |
| RAILROAD BRIDGE (UNDER 100' SPAN) | |
| SKYWAY | BOUNDARY FEATURES |
| PEDESTRIAN BRIDGE | TRIBAL LAND |
| PEDESTRIAN TUNNEL | COUNTY |
| DAM | MUNICIPALITY |
| LOCK AND DAM | ADJACENT MUNICIPALITY |
| | FEDERAL ADJUSTED URBAN AREA (2014) |
| PUBLIC FACILITIES | MILITARY |
| STATE CAPITOL | STATE PARK |
| FEDERAL COURTHOUSE | REGIONAL PARK |
| COUNTY COURTHOUSE | NATIONAL AND STATE FOREST |
| ARMORY | STATE FOREST |
| CITY HALL | NATIONAL TRAIL |
| TOWN HALL | WILDLIFE REFUGE AREA |
| COMMUNITY CENTER | WILDLIFE MANAGEMENT AREA |
| ARENA | |
| STADIUM | HYDROLOGIC FEATURES |
| POST OFFICE | RIVER OR STREAM (PERMANENT) |
| POLICE STATION | LAKE, POND OR RESERVOIR |
| FIRE STATION | STREAM (PERMANENT) |
| PUBLIC LIBRARY | DRAINAGE DITCH |
| PUBLIC MUSEUM | |
| EVENT CENTER | CITY CENTERS |
| | TRIBAL GOVERNMENT CENTER |
| | CITY CENTER |
| | LOCALLY INCORPORATED PLACE |
| | UNINCORPORATED COMMUNITY |
| | REGIONAL WATERSHED |



Population (U.S. Census 2020): 263



To request information from this document in an alternative format, call 651-366-4718 or 1-800-657-3774 (Greater Minnesota); 711 or 1-800-627-3529 (Minnesota Relay). You may also send an e-mail to ADArequest.dot@state.mn.us. (Please request at least one week in advance.)

LAST EDITED ON 11-19-2024