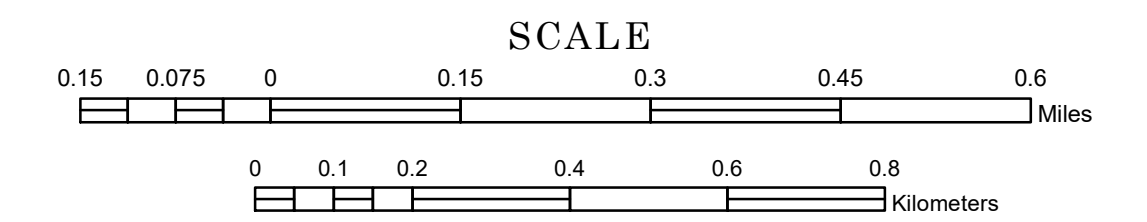


MUNICIPALITY OF FEDERAL DAM

PREPARED BY THE
MINNESOTA DEPARTMENT OF TRANSPORTATION
OFFICE OF TRANSPORTATION SYSTEM MANAGEMENT

IN COOPERATION WITH
U.S. DEPARTMENT OF TRANSPORTATION
FEDERAL HIGHWAY ADMINISTRATION

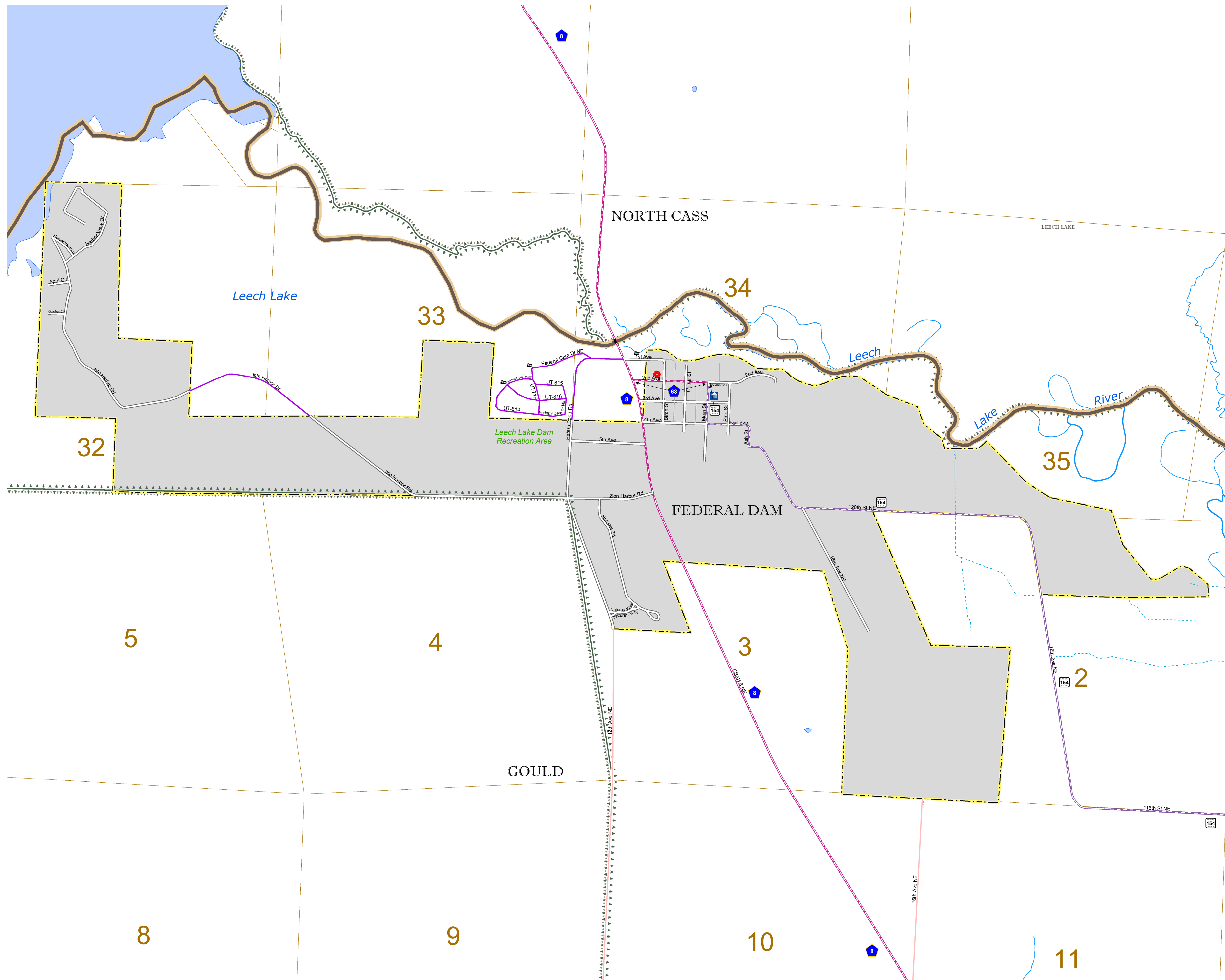


2024

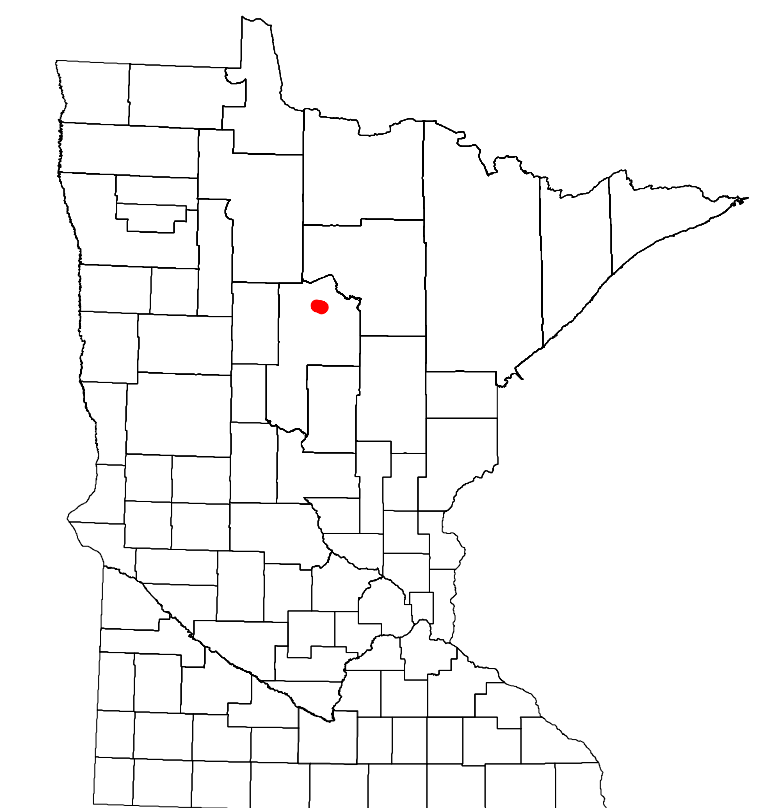
Projection:
Transverse Mercator
NAD 1986
UTM Zone 15



North American Datum
of 1986



ROAD AND ROADWAY FEATURES	PUBLIC SERVICE FEATURES
INTERSTATE	MINOT OFFICE
US HIGHWAY	MINOT TRUCK STATION
STATE HIGHWAY	HIGHWAY PATROL DISTRICT OFFICE
COUNTY STATE AID HIGHWAY	STATE TRAVEL INFORMATION CENTER
COUNTY ROAD	REST AREA (Full Service)
MUNICIPAL STREET	REST AREA (Only Truck)
MUNICIPAL STATE AID STREET	WAYSIDE (Only on Pk Trk 4+)
PRIVATE STREET/ROAD	PUBLIC ACCESS POINT
TOWNSHIP ROAD	LOCAL PARK
UNORGANIZED TERRITORY ROAD	FARMS/BOUNDS
RAMP OR CONNECTOR	PORT OF ENTRY
INTERSTATE EXIT	PARK AND RIDE LOT
GREAT RIVER ROAD	PUBLIC UNIVERSITY/COLLEGE
OTHER ROADS	PRIVATE UNIVERSITY/COLLEGE
FARMROAD	STATE FOREST
STATE PARK	NATIONAL FOREST
NATIONAL PARK	MONUMENT
STATE FOREST	NATIONAL WILDLIFE STATE GAME
MONUMENT	STATE GAME
NATIONAL WILDLIFE STATE GAME	ELEMENTARY SCHOOL
ELEMENTARY SCHOOL	MIDDLE SCHOOL
MIDDLE SCHOOL	HIGH SCHOOL
HIGH SCHOOL	AVIATION FEATURES
AVIATION FEATURES	COMMERCIAL AIRPORT
COMMERCIAL AIRPORT	GENERAL AIRPORT
GENERAL AIRPORT	AIRSTRIP
AIRSTRIP	SEAPLANE
SEAPLANE	AIRPORT RUNWAY
AIRPORT RUNWAY	CULTURAL FEATURES
CULTURAL FEATURES	STATE HISTORICAL MARKER
STATE HISTORICAL MARKER	HISTORIC DISTRICT
HISTORIC DISTRICT	HISTORIC SITE
HISTORIC SITE	MONUMENT
MONUMENT	CEMETERY
CEMETERY	BOUNDARY FEATURES
BOUNDARY FEATURES	TRIBAL LAND
TRIBAL LAND	COUNTY
COUNTY	MUNICIPALITY
MUNICIPALITY	ADJACENT MUNICIPALITY
ADJACENT MUNICIPALITY	FEDERAL ADJUSTED URBAN AREA (2014)
FEDERAL ADJUSTED URBAN AREA (2014)	MILITARY
MILITARY	STATE PARK
STATE PARK	REGIONAL PARK
REGIONAL PARK	NATIONAL FOREST
NATIONAL FOREST	NATIONAL AND STATE FOREST
NATIONAL AND STATE FOREST	STATE FOREST
STATE FOREST	NATIONAL TRAIL
NATIONAL TRAIL	WILDLIFE REFUGE AREA
WILDLIFE REFUGE AREA	WILDLIFE MANAGEMENT AREA
WILDLIFE MANAGEMENT AREA	HYDROLOGIC FEATURES
HYDROLOGIC FEATURES	RIVER OR STREAM (PERMANENT)
RIVER OR STREAM (PERMANENT)	LAKE, POND OR RESERVOIR
LAKE, POND OR RESERVOIR	STREAM (PERMANENT)
STREAM (PERMANENT)	DRAINAGE DITCH
DRAINAGE DITCH	WETLAND
WETLAND	ISLAND OR LAND
ISLAND OR LAND	REGIONAL WATERSHED
REGIONAL WATERSHED	



Population (U.S. Census 2020): 123

LAST EDITED ON 11-19-2024

To request information from this document in an alternative format, call 651-366-4718 or 1-800-657-3774 (Greater Minnesota); 711 or 1-800-627-3529 (Minnesota Relay). You may also send an e-mail to ADRequest.dot@state.mn.us. (Please request at least one week in advance.)