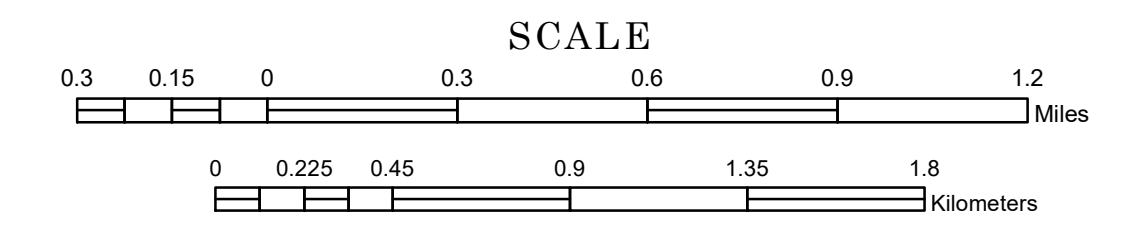


MUNICIPALITY OF LAKE SHORE

PREPARED BY THE
MINNESOTA DEPARTMENT OF TRANSPORTATION
OFFICE OF TRANSPORTATION SYSTEM MANAGEMENT


IN COOPERATION WITH
U.S. DEPARTMENT OF TRANSPORTATION
FEDERAL HIGHWAY ADMINISTRATION



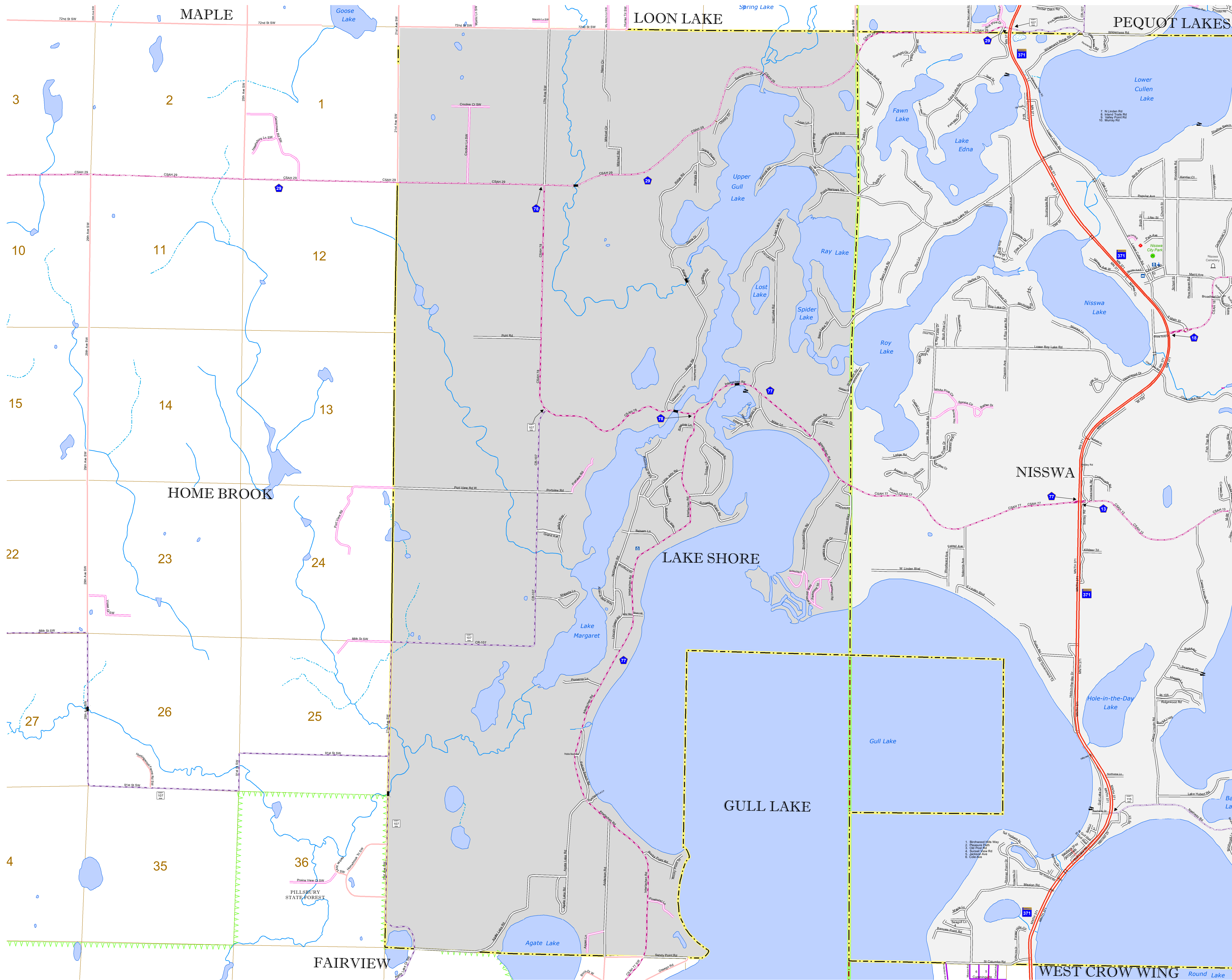
1 in = 1,600 ft

2024

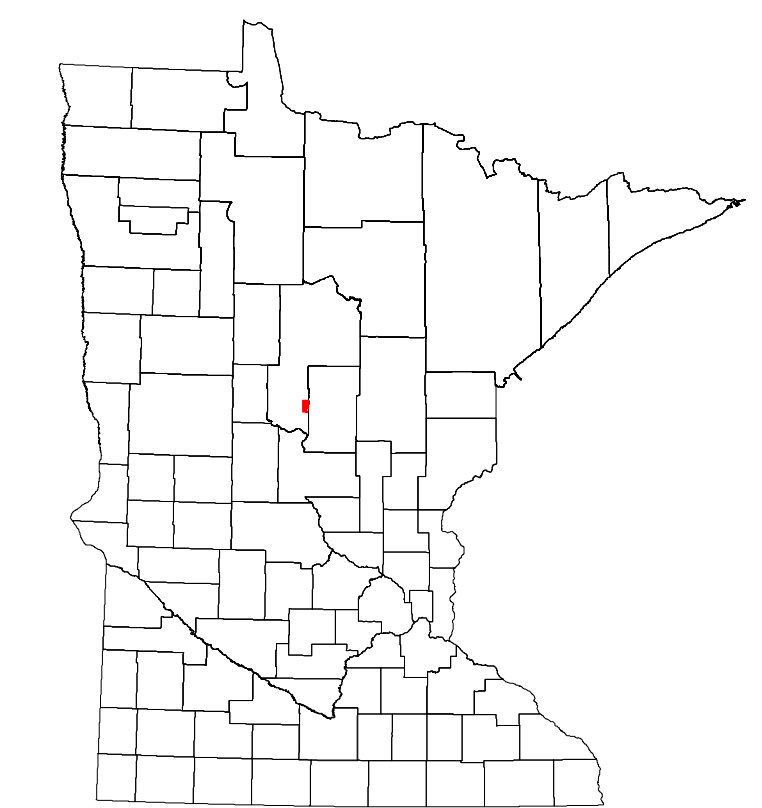
Projection:
Transverse Mercator
NAD 1986
UTM Zone 15



North American Datum
of 1986



ROAD AND ROADWAY FEATURES	PUBLIC SERVICE FEATURES
INTERSTATE	MINOT OFFICE
US HIGHWAY	MINOT TRUCK STATION
MIN HIGHWAY	HIGHWAY PATROL DISTRICT OFFICE
COUNTY STATE AID HIGHWAY	STATE TRAVEL INFORMATION CENTER
COUNTY ROAD	REST AREA (FULL SERVICE)
MUNICIPAL STREET	REST AREA (VAULT TRAILS)
MUNICIPAL STATE AID STREET	WAYSIDE (VAULT OR PIT TOLLS)
PRIVATE STREET/ROAD	PUBLIC ACCESS POINT
TOWNSHIP ROAD	LOCAL PARK
UNORGANIZED TERRITORY ROAD	FAIRGROUNDS
RAMP OR CONNECTOR	PORT OF ENTRY
INTERSTATE EXIT	PARK AND RIDE LOT
GREAT RIVER ROAD	PUBLIC UNIVERSITY/COLLEGE
OTHER ROAD	PRIVATE UNIVERSITY/COLLEGE
<ul style="list-style-type: none"> Frontage: State Park, National Rural Service: National Park, Monument, State Forest Military: National Forest, National Wildlife, State Game 	ELEMENTARY SCHOOL
RAILROAD AND RAILWAY FEATURES	MIDDLE SCHOOL
EMPIRE BUILDER STATION (AMTRAK)	HIGH SCHOOL
NORTHSTAR STATION (COMMUTER)	AVIATION FEATURES
LIGHT RAIL	COMMERCIAL AIRPORT
BLUE LINE STATION	GENERAL AIRPORT
GREEN LINE STATION	AIRSTRIP
INFRASTRUCTURE FEATURES	SEAPLANE
LONG BRIDGE (100' OR GREATER SPAN)	AIRPORT RUNWAY
MAJOR BRIDGE (20' TO 100' SPAN)	CULTURAL FEATURES
MINOR BRIDGE (5' TO 20' SPAN)	STATE HISTORICAL MARKER
ROAD TUNNEL (100' OR GREATER SPAN)	HISTORIC DISTRICT
RAILROAD BRIDGE (100' OR GREATER SPAN)	HISTORIC SITE
RAILROAD BRIDGE (UNDER 100' SPAN)	MONUMENT
SKYWAY	CEMETERY
PEDESTRIAN BRIDGE	BOUNDARY FEATURES
PEDESTRIAN TUNNEL	TRIBAL LAND
DAM	COUNTY
LOCK AND DAM	MUNICIPALITY
STATE CAPITOL	ADJACENT MUNICIPALITY
FEDERAL COURTHOUSE	FEDERAL ADJUSTED URBAN AREA (2014)
COUNTY COURTHOUSE	MILITARY
ARMORY	STATE PARK
CITY HALL	NATIONAL PARK
TOWN HALL	NATIONAL AND STATE FOREST
COMMUNITY CENTER	STATE FOREST
ARENA	NATIONAL TRAIL
STADIUM	WILDLIFE REFUGUE AREA
POST OFFICE	WILDLIFE MANAGEMENT AREA
POLICE STATION	HYDROLOGIC FEATURES
FIRE STATION	RIVER OR STREAM (PERMANENT)
PUBLIC LIBRARY	LAKE, POND OR RESERVOIR
PUBLIC MUSEUM	STREAM (PERMANENT)
EVENT CENTER	DRAINAGE DITCH
TRIBAL GOVERNMENT CENTER	WETLAND
CITY CENTER	ISLAND OR LAND
LOCALLY KNOWN PLACE	REGIONAL WATERSHED
UNINCORPORATED COMMUNITY	



Population (U.S. Census 2020): 1,056

To request information from this document in an alternative format, call 651-366-4718 or 1-800-657-3774 (Greater Minnesota); 711 or 1-800-627-3529 (Minnesota Relay). You may also send an e-mail to ADRequest.dot@state.mn.us. (Please request at least one week in advance.)

LAST EDITED ON 11-04-2024