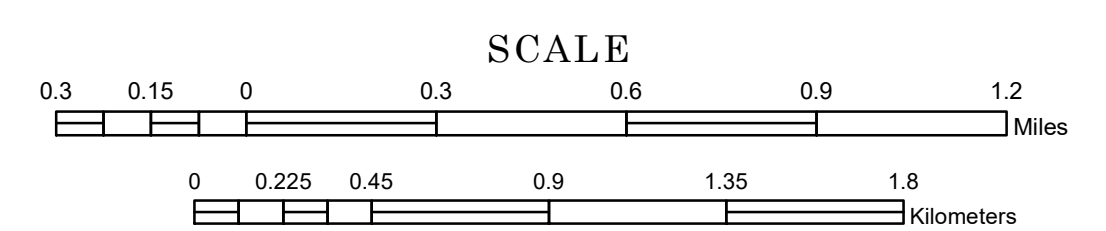


MUNICIPALITY OF PEQUOT LAKES


PREPARED BY THE
MINNESOTA DEPARTMENT OF TRANSPORTATION
OFFICE OF TRANSPORTATION SYSTEM MANAGEMENT

IN COOPERATION WITH
U.S. DEPARTMENT OF TRANSPORTATION
FEDERAL HIGHWAY ADMINISTRATION



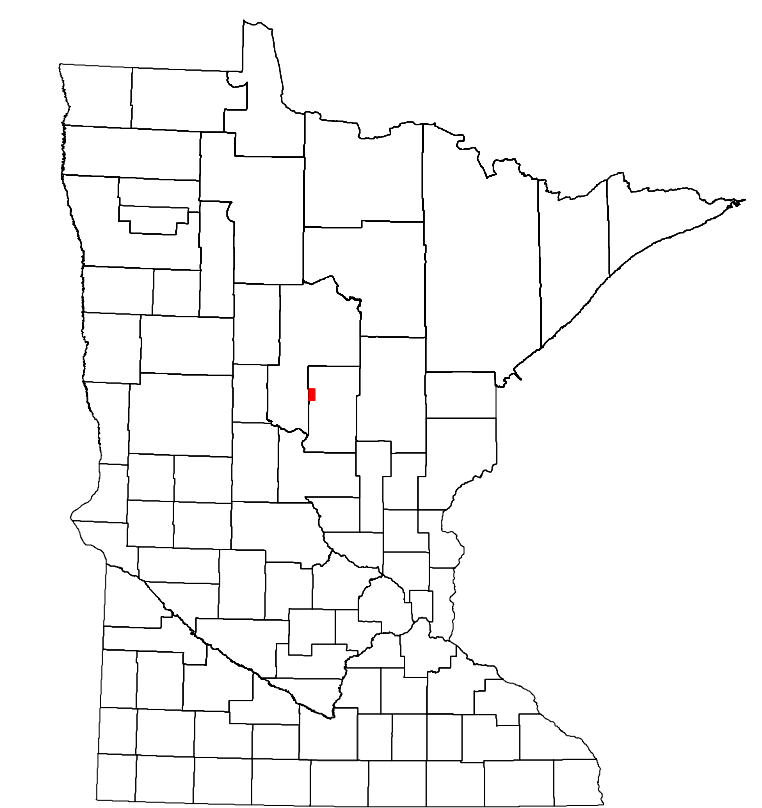
2024

Projection:
Transverse Mercator
NAD 1986
UTM Zone 15



North American Datum
of 1986

| ROAD AND ROADWAY FEATURES | | PUBLIC SERVICE FEATURES | |
|--|--|------------------------------------|--|
| INTERSTATE | | MINDOT OFFICE | |
| US HIGHWAY | | MINDOT TRUCK STATION | |
| MN HIGHWAY | | HIGHWAY PATROL DISTRICT OFFICE | |
| COUNTY STATE AID HIGHWAY | | STATE TRAVEL INFORMATION CENTER | |
| COUNTY ROAD | | REST AREA (PAUL SERVICE) | |
| MUNICIPAL STREET | | REST AREA (WALT TRIST) | |
| MUNICIPAL STATE AID STREET | | WAYSIDE (WALT OR PH TOLFT) | |
| PRIVATE STREET/ROAD | | PUBLIC ACCESS POINT | |
| TOWNSHIP ROAD | | LOCAL PARK | |
| UNORGANIZED TERRITORY ROAD | | FAIRGROUNDS | |
| RAMP OR CONNECTOR | | PORT OF ENTRY | |
| INTERSTATE EXIT | | PARK AND RIDE LOT | |
| GREAT RIVER ROAD | | PUBLIC UNIVERSITY/COLLEGE | |
| OTHER ROADS | | PRIVATE UNIVERSITY/COLLEGE | |
| FRONTAGE | | MONUMENT | |
| REAR FRONTAGE | | STATE HISTORIC MARKER | |
| NATIONAL FOREST | | HISTORIC SITE | |
| MUNICIPALITY | | MONUMENT | |
| RAILROAD AND RAILWAY FEATURES | | CEMETERY | |
| EMPIRE BUILDER STATION (AMTRAK) | | BOUNDARY FEATURES | |
| NORTHSTAR STATION (COMMUTER) | | TRIBAL LAND | |
| LIGHT RAIL | | COUNTY | |
| BLUE LINE STATION | | MUNICIPALITY | |
| GREEN LINE STATION | | ADJACENT MUNICIPALITY | |
| INFRASTRUCTURE FEATURES | | FEDERAL ADJUSTED URBAN AREA (2014) | |
| LONG BRIDGE (100' OR GREATER SPAN) | | MILITARY | |
| MAJOR BRIDGE (20' TO 100' SPAN) | | STATE PARK | |
| MINOR BRIDGE (5' TO 20' SPAN) | | REGIONAL PARK | |
| ROAD TUNNEL (100' OR GREATER SPAN) | | NATIONAL FOREST | |
| RAILROAD BRIDGE (100' OR GREATER SPAN) | | NATIONAL AND STATE FOREST | |
| RAILROAD BRIDGE (UNDER 100' SPAN) | | STATE FOREST | |
| BOATWAY | | NATIONAL TRAIL | |
| PEDESTRIAN BRIDGE | | WILDLIFE REFUGUE AREA | |
| PEDESTRIAN TUNNEL | | WILDLIFE MANAGEMENT AREA | |
| DAM | | HYDROLOGIC FEATURES | |
| LOCK AND DAM | | RIVER OR STREAM (PERMANENT) | |
| STATE CAPITOL | | LAKE, POND OR RESERVOIR | |
| FEDERAL COURTHOUSE | | STREAM (PERMANENT) | |
| COUNTY COURTHOUSE | | DRAINAGE DITCH | |
| ARMORY | | WETLAND | |
| CITY HALL | | ISLAND OR LAND | |
| TOWN HALL | | REGIONAL WATERSHED | |
| COMMUNITY CENTER | | | |
| ARENA | | | |
| STADIUM | | | |
| POST OFFICE | | | |
| POLICE STATION | | | |
| FIRE STATION | | | |
| PUBLIC LIBRARY | | | |
| PUBLIC MUSEUM | | | |
| EVENT CENTER | | | |



Population (U.S. Census 2020): 2,395

To request information from this document in an alternative format, call 651-366-4718 or 1-800-657-3774 (Greater Minnesota); 711 or 1-800-627-3529 (Minnesota Relay). You may also send an e-mail to ADArequest.dot@state.mn.us. (Please request at least one week in advance.)

LAST EDITED ON 11-04-2024