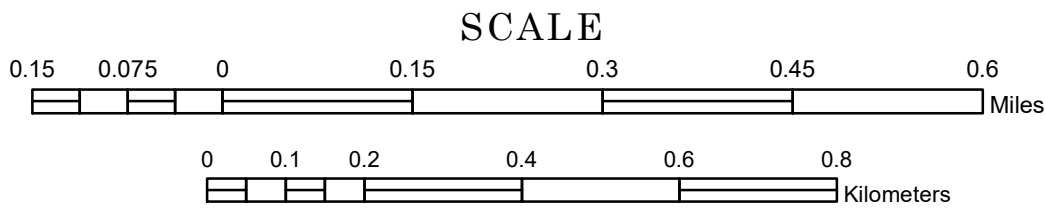


MUNICIPALITY OF
FERTILE


PREPARED BY THE
MINNESOTA DEPARTMENT OF TRANSPORTATION
OFFICE OF TRANSPORTATION SYSTEM MANAGEMENT

IN COOPERATION WITH
U.S. DEPARTMENT OF TRANSPORTATION
FEDERAL HIGHWAY ADMINISTRATION

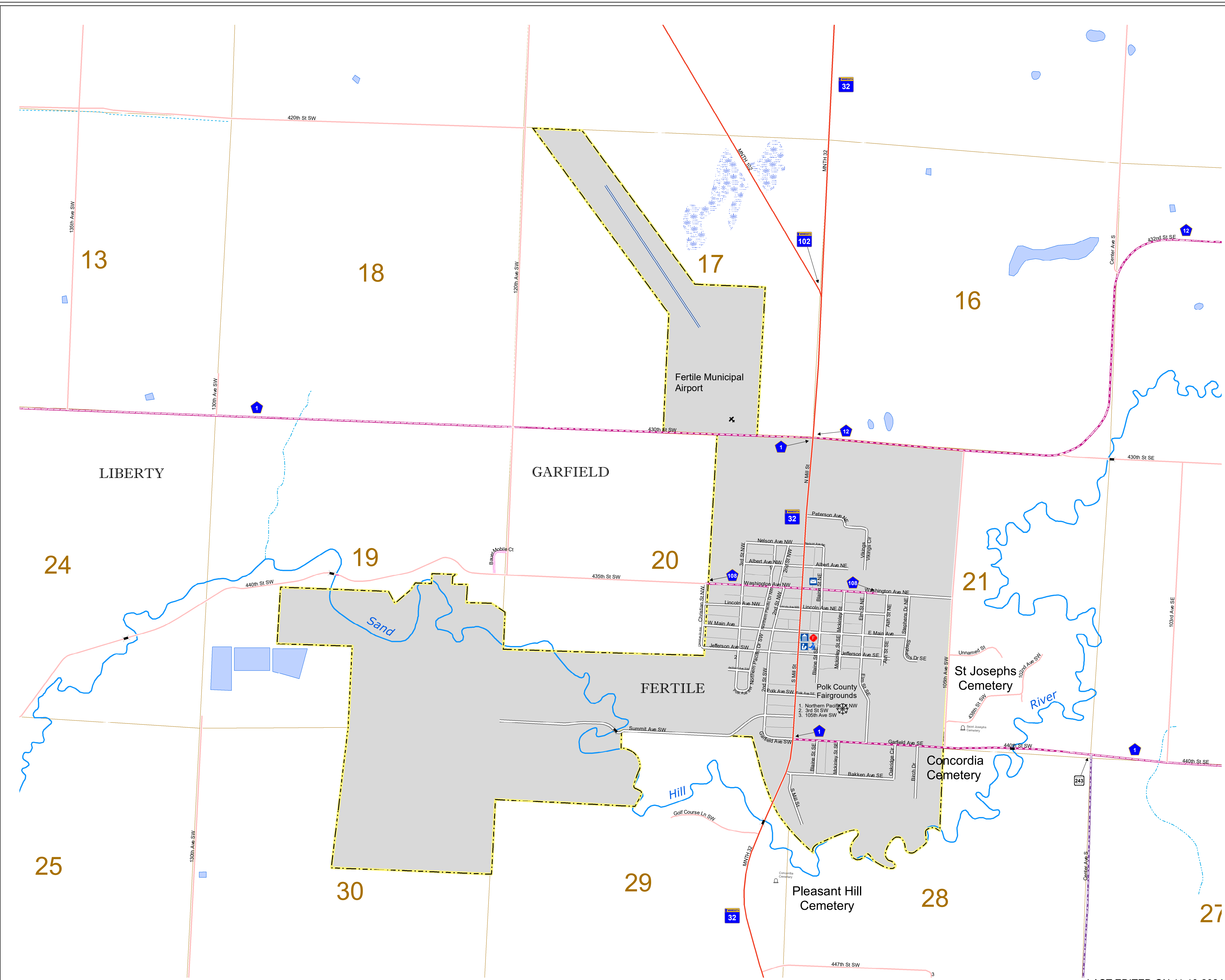


1 in = 800 ft
2024

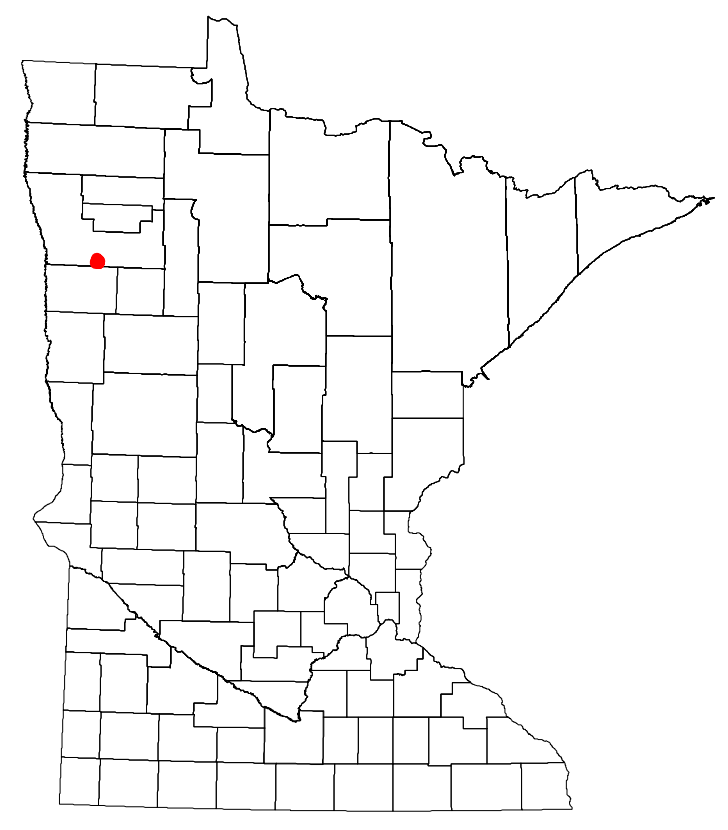
Projection:
Transverse Mercator
NAD 1986
UTM Zone 15



North American Datum
of 1986



ROAD AND ROADWAY FEATURES		PUBLIC SERVICE FEATURES	
INTERSTATE		MINOT OFFICE	
US HIGHWAY		MINOT TRUCK STATION	
COUNTY STATE AID HIGHWAY		HIGHWAY PATROL DISTRICT OFFICE	
COUNTY ROAD		STATE TRAVEL INFORMATION CENTER	
MUNICIPAL STREET		REST AREA (FULL SERVICE)	
MUNICIPAL STATE AID STREET		REST AREA (NIGHT TRUCK)	
PRIVATE STREET/ROAD		WAYSIDE (NIGHT OR PM TRUCK)	
TOWNSHIP ROAD		PUBLIC ACCESS POINT	
UNORGANIZED TERRITORY ROAD		LOCAL PARK	
RAMP OR CONNECTOR		FAIRGROUNDS	
GREAT RIVER ROAD		PORT OF ENTRY	
OTHER ROADS		PARK AND RIDE LOT	
RAILROAD		PUBLIC UNIVERSITY/COLLEGE	
RAILROAD BRIDGE		PRIVATE UNIVERSITY/COLLEGE	
RAILROAD TUNNEL		ELEMENTARY SCHOOL	
RAILROAD BRIDGE (UNDER 100' SPAN)		MIDDLE SCHOOL	
RAILROAD BRIDGE (OVER 100' SPAN)		HIGH SCHOOL	
RAILROAD TUNNEL (UNDER 100' SPAN)		AVIATION FEATURES	
RAILROAD TUNNEL (OVER 100' SPAN)		COMMERCIAL AIRPORT	
RAILROAD TUNNEL (OVER 100' SPAN)		GENERAL AIRPORT	
RAILROAD TUNNEL (OVER 100' SPAN)		AIRSTRIP	
RAILROAD TUNNEL (OVER 100' SPAN)		SEAPLANE	
RAILROAD TUNNEL (OVER 100' SPAN)		AIRPORT RUNWAY	
RAILROAD TUNNEL (OVER 100' SPAN)		CULTURAL FEATURES	
RAILROAD TUNNEL (OVER 100' SPAN)		STATE HISTORICAL MARKER	
RAILROAD TUNNEL (OVER 100' SPAN)		HISTORIC DISTRICT	
RAILROAD TUNNEL (OVER 100' SPAN)		HISTORIC SITE	
RAILROAD TUNNEL (OVER 100' SPAN)		MONUMENT	
RAILROAD TUNNEL (OVER 100' SPAN)		CEMETERY	
RAILROAD TUNNEL (OVER 100' SPAN)		BOUNDARY FEATURES	
RAILROAD TUNNEL (OVER 100' SPAN)		TRIBAL LAND	
RAILROAD TUNNEL (OVER 100' SPAN)		COUNTY	
RAILROAD TUNNEL (OVER 100' SPAN)		MUNICIPALITY	
RAILROAD TUNNEL (OVER 100' SPAN)		ADJACENT MUNICIPALITY	
RAILROAD TUNNEL (OVER 100' SPAN)		FEDERAL ADJUSTED URBAN AREA (2014)	
RAILROAD TUNNEL (OVER 100' SPAN)		MILITARY	
RAILROAD TUNNEL (OVER 100' SPAN)		STATE PARK	
RAILROAD TUNNEL (OVER 100' SPAN)		REGIONAL PARK	
RAILROAD TUNNEL (OVER 100' SPAN)		NATIONAL FOREST	
RAILROAD TUNNEL (OVER 100' SPAN)		NATIONAL AND STATE FOREST	
RAILROAD TUNNEL (OVER 100' SPAN)		STATE FOREST	
RAILROAD TUNNEL (OVER 100' SPAN)		NATIONAL TRAIL	
RAILROAD TUNNEL (OVER 100' SPAN)		WILDLIFE REFUGE AREA	
RAILROAD TUNNEL (OVER 100' SPAN)		WILDLIFE MANAGEMENT AREA	
RAILROAD TUNNEL (OVER 100' SPAN)		HYDROLOGIC FEATURES	
RAILROAD TUNNEL (OVER 100' SPAN)		RIVER OR STREAM (PERMANENT)	
RAILROAD TUNNEL (OVER 100' SPAN)		LAKE, POND OR RESERVOIR	
RAILROAD TUNNEL (OVER 100' SPAN)		STREAM (INTERMITTENT)	
RAILROAD TUNNEL (OVER 100' SPAN)		DRAINAGE DITCH	
RAILROAD TUNNEL (OVER 100' SPAN)		WETLAND	
RAILROAD TUNNEL (OVER 100' SPAN)		ISLAND OR LAND	
RAILROAD TUNNEL (OVER 100' SPAN)		REGIONAL WATERSHED	
RAILROAD TUNNEL (OVER 100' SPAN)			



To request information from this document in an alternative format, call 651-366-4718 or 1-800-657-3774 (Greater Minnesota); 711 or 1-800-627-3529 (Minnesota Relay). You may also send an e-mail to ADArequest.dot@state.mn.us. (Please request at least one week in advance.)

LAST EDITED ON 11-19-2024

Population (U.S. Census 2020): 804