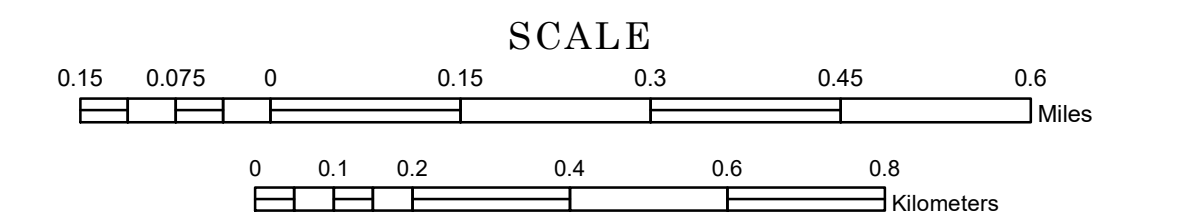


# MUNICIPALITY OF MCKINLEY

PREPARED BY THE  
MINNESOTA DEPARTMENT OF TRANSPORTATION  
OFFICE OF TRANSPORTATION SYSTEM MANAGEMENT

IN COOPERATION WITH  
U.S. DEPARTMENT OF TRANSPORTATION  
FEDERAL HIGHWAY ADMINISTRATION

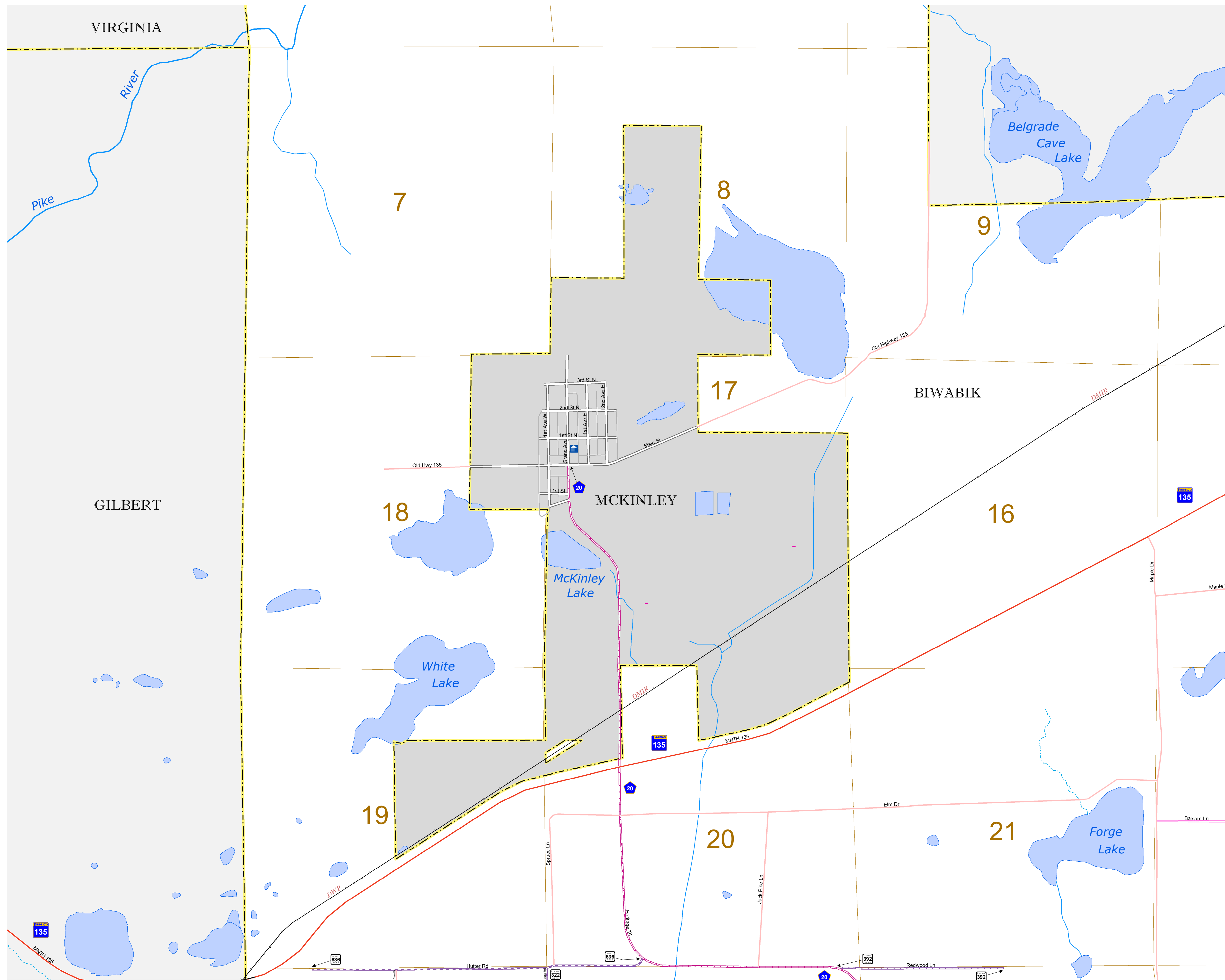


2024

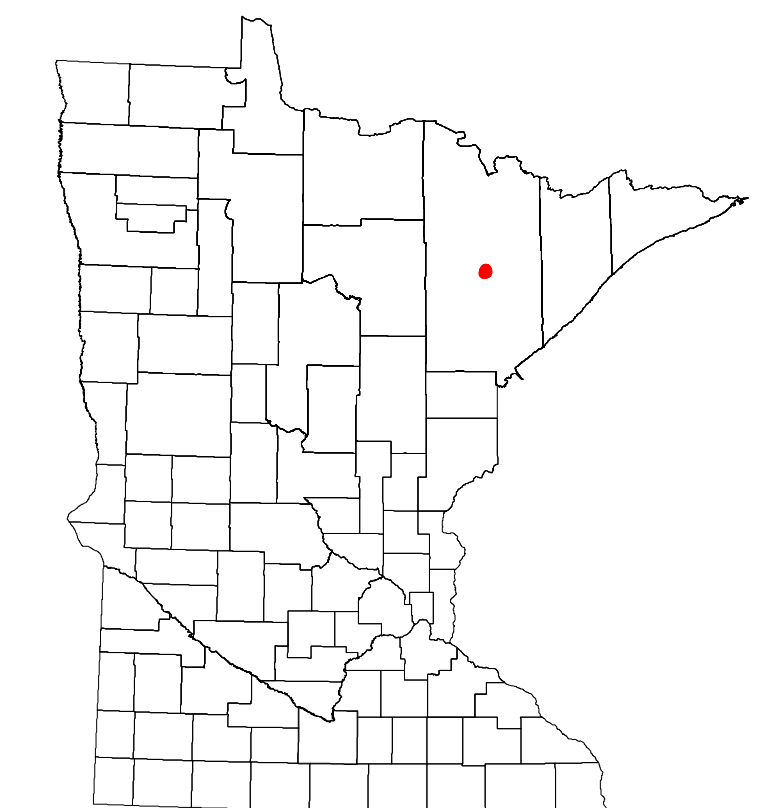
Projection:  
Transverse Mercator  
NAD 1986  
UTM Zone 15



North American Datum  
of 1986



ROAD AND ROADWAY FEATURES	PUBLIC SERVICE FEATURES
INTERSTATE	MNDOT OFFICE
US HIGHWAY	MNDOT TRUCK STATION
BN HIGHWAY	HIGHWAY PATROL DISTRICT OFFICE
COUNTY STATE AID HIGHWAY	STATE TRAVEL INFORMATION CENTER
COUNTY ROAD	REST AREA (Full Service)
MUNICIPAL STREET	REST AREA (Quick Turn)
MUNICIPAL STATE AID STREET	WAYSIDE (Only on Pkwy/Torx)
PRIVATE STREET/ROAD	PUBLIC ACCESS POINT
TOWNSHIP ROAD	LOCAL PARK
UNORGANIZED TERRITORY ROAD	FARMS/BOUNDS
RAMP OR CONNECTOR	PORT OF ENTRY
INTERSTATE EXIT	PARK AND RIDE LOT
GREAT RIVER ROAD	PUBLIC UNIVERSITY/COLLEGE
OTHER ROADS	PRIVATE UNIVERSITY/COLLEGE
FARMROAD	ELEMENTARY SCHOOL
INDUS SERVICE	MIDDLE SCHOOL
NATIONAL PARK	NATIONAL FOREST
NATIONAL MONUMENT	NATIONAL WILDLIFE STATE GAME
MILITARY	STATE FOREST
RAILROAD AND RAILWAY FEATURES	RAILROAD AND RAILWAY FEATURES
EMPIRE BUILDER STATION (AMTRAK)	NORTHSTAR STATION (COMMUTER)
LIGHT RAIL	BLUE LINE STATION
GREEN LINE STATION	INFRASTRUCTURE FEATURES
LONG BRIDGE (100' OR GREATER SPAN)	MAJOR BRIDGE (20' TO 100' SPAN)
MINOR BRIDGE (2' TO 20' SPAN)	ROAD TUNNEL (100' OR GREATER SPAN)
RAILROAD BRIDGE (100' OR GREATER SPAN)	RAILROAD BRIDGE (LESSER 100' SPAN)
SKYWAY	PEDESTRIAN BRIDGE
PEDESTRIAN TUNNEL	DAM
LOCK AND DAM	PUBLIC FACILITIES
STATE CAPITOL	FEDERAL COURTHOUSE
COUNTY COURTHOUSE	ARMORY
CITY HALL	COMMUNITY CENTER
ARENA	STADIUM
POST OFFICE	POLICE STATION
FIRE STATION	PUBLIC LIBRARY
PUBLIC MUSEUM	EVENT CENTER
CITY CENTERS	TRIBAL GOVERNMENT CENTER
TRIBAL GOVERNMENT CENTER	CITY CENTER
CITY CENTER	LOCALLY INCORPORATED PLACE
LOCALLY INCORPORATED PLACE	UNINCORPORATED COMMUNITY
UNINCORPORATED COMMUNITY	ADJACENT MUNICIPALITY
ADJACENT MUNICIPALITY	FEDERAL ADJUSTED URBAN AREA (2014)
FEDERAL ADJUSTED URBAN AREA (2014)	MILITARY
MILITARY	STATE PARK
STATE PARK	REGIONAL PARK
REGIONAL PARK	NATIONAL FOREST
NATIONAL FOREST	NATIONAL AND STATE FOREST
NATIONAL AND STATE FOREST	STATE FOREST
STATE FOREST	NATIONAL TRAIL
NATIONAL TRAIL	WILDLIFE REFUGE AREA
WILDLIFE REFUGE AREA	WILDLIFE MANAGEMENT AREA
WILDLIFE MANAGEMENT AREA	HYDROLOGIC FEATURES
HYDROLOGIC FEATURES	RIVER OR STREAM (PERENNIAL)
RIVER OR STREAM (PERENNIAL)	LAKE, POND OR RESERVOIR
LAKE, POND OR RESERVOIR	STREAM (PERENNIAL)
STREAM (PERENNIAL)	WETLAND
WETLAND	ISLAND OR LAND
ISLAND OR LAND	REGIONAL WATERSHED
REGIONAL WATERSHED	



To request information from this document in an alternative format, call 651-366-4718 or 1-800-657-3774 (Greater Minnesota); 711 or 1-800-627-3529 (Minnesota Relay). You may also send an e-mail to ADAREquest.dot@state.mn.us. (Please request at least one week in advance.)

LAST EDITED ON 11-19-2024