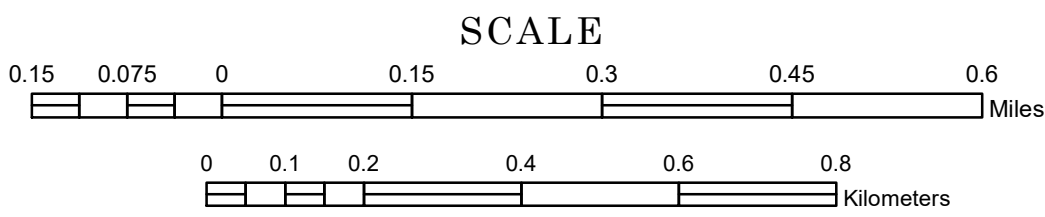


MUNICIPALITY OF
HOLDINGFORD

PREPARED BY THE
MINNESOTA DEPARTMENT OF TRANSPORTATION
OFFICE OF TRANSPORTATION SYSTEM MANAGEMENT


IN COOPERATION WITH
U.S. DEPARTMENT OF TRANSPORTATION
FEDERAL HIGHWAY ADMINISTRATION



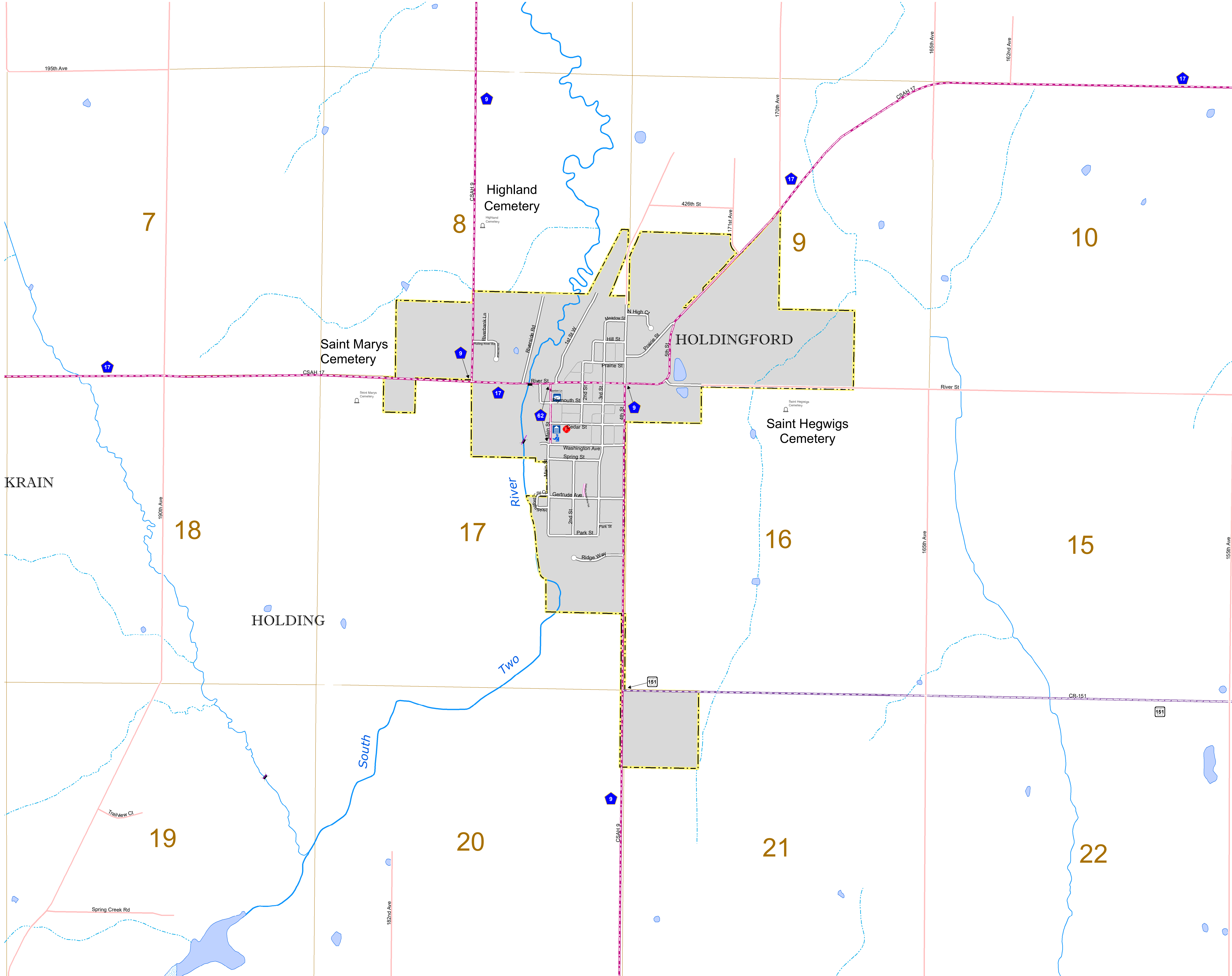
1 in = 800 ft

2024

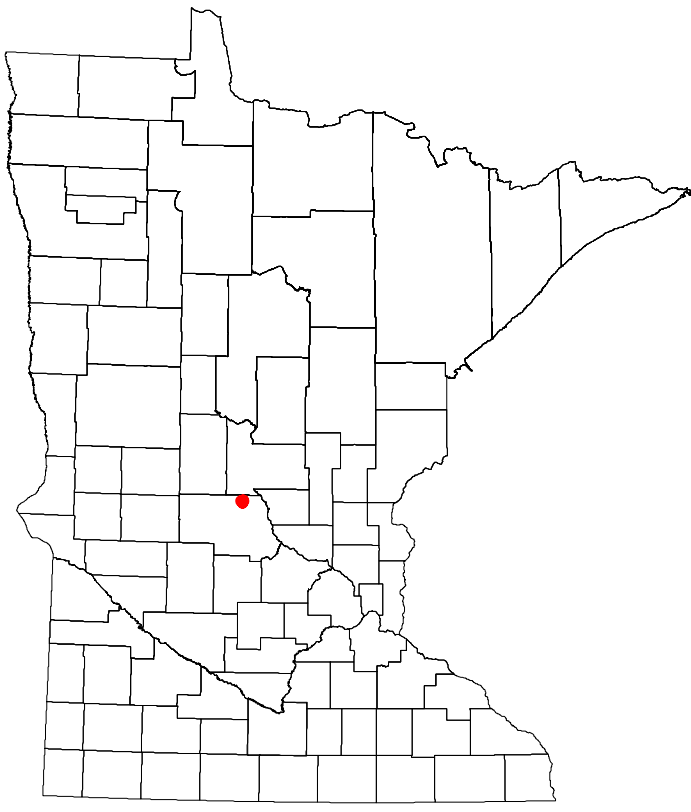
Projection:
Transverse Mercator
NAD 1986
UTM Zone 15



North American Datum
of 1986



ROAD AND ROADWAY FEATURES		PUBLIC SERVICE FEATURES	
INTERSTATE		MINOT OFFICE	
US HIGHWAY		MINOT TRUCK STATION	
MIN HIGHWAY		HIGHWAY PATROL DISTRICT OFFICE	
COUNTY STATE AID HIGHWAY		STATE TRAVEL INFORMATION CENTER	
COUNTY ROAD		REST AREA (Full Service)	
MUNICIPAL STREET		REST AREA (Vault Toilet)	
MUNICIPAL STATE AID STREET		WAYSIDE (Vault or Pn Toilet)	
PRIVATE STREET/ROAD		PUBLIC ACCESS POINT	
TOWNSHIP ROAD		LOCAL PARK	
UNORGANIZED TERRITORY ROAD		FAIRGROUNDS	
RAMP OR CONNECTOR		PORT OF ENTRY	
INTERSTATE EXIT		PARK AND RIDE LOT	
GREAT RIVER ROAD		PUBLIC UNIVERSITY/COLLEGE	
OTHER ROADS		PRIVATE UNIVERSITY/COLLEGE	
FOREST		ELEMENTARY SCHOOL	
NATIONAL PARK		MIDDLE SCHOOL	
NATIONAL FOREST		HIGH SCHOOL	
NATIONAL WILDLIFE		AVIATION FEATURES	
STATE GAME		COMMERCIAL AIRPORT	
RAILROAD AND RAILWAY FEATURES		GENERAL AIRPORT	
EMPIRE BUILDER STATION (Amtrak)		AIRSTRIP	
NORTHSTAR STATION (Comcast)		SEAPLANE	
LIGHT RAIL		AIRPORT RUNWAY	
BLUE LINE STATION		CULTURAL FEATURES	
GREEN LINE STATION		STATE HISTORIC MARKER	
INFRASTRUCTURE FEATURES		HISTORIC DISTRICT	
LONG BRIDGE (100' OR GREATER SPAN)		HISTORIC SITE	
MAJOR BRIDGE (20' TO 100' SPAN)		MONUMENT	
MINOR BRIDGE (UP TO 20' SPAN)		CEMETERY	
ROAD TUNNEL (100' OR GREATER SPAN)		BOUNDARY FEATURES	
RAILROAD BRIDGE (100' OR GREATER SPAN)		TRIBAL LAND	
RAILROAD BRIDGE (UNDER 100' SPAN)		COUNTY	
SKYWAY		MUNICIPALITY	
PEDESTRIAN BRIDGE		ADJACENT MUNICIPALITY	
PEDESTRIAN TUNNEL		FEDERAL ADJUSTED URBAN AREA (2014)	
DAM		MILITARY	
LOCK AND DAM		STATE PARK	
PUBLIC FACILITIES		REGIONAL PARK	
STATE CAPITOL		NATIONAL FOREST	
FEDERAL COURTHOUSE		NATIONAL AND STATE FOREST	
COUNTY COURTHOUSE		STATE FOREST	
ARMORY		NATIONAL TRAIL	
CITY HALL		WILDLIFE REFUGE AREA	
TOWN HALL		WILDLIFE MANAGEMENT AREA	
COMMUNITY CENTER		HYDROLOGIC FEATURES	
ARENA		RIVER OR STREAM (PERMANENT)	
STADIUM		LAKE, POND OR RESERVOIR	
POST OFFICE		STREAM (Intermittent)	
POLICE STATION		DRAINAGE DITCH	
FIRE STATION		WETLAND	
PUBLIC LIBRARY		ISLAND OR LAND	
PUBLIC MUSEUM		REGIONAL WATERSHED	
EVENT CENTER			
CITY CENTERS			
TRIBAL GOVERNMENT CENTER			
CITY CENTER			
LOCALLY KNOWN PLACE			
UNINCORPORATED COMMUNITY			



To request information from this document in an alternative format, call 651-366-4718 or 1-800-657-3774 (Greater Minnesota); 711 or 1-800-627-3529 (Minnesota Relay). You may also send an e-mail to ADArequest.dot@state.mn.us. (Please request at least one week in advance.)

LAST EDITED ON 11-19-2024

Population (U.S. Census 2020): 743