

22

23

24

19

27

26

30

29

34

35

36

31

32

2

1

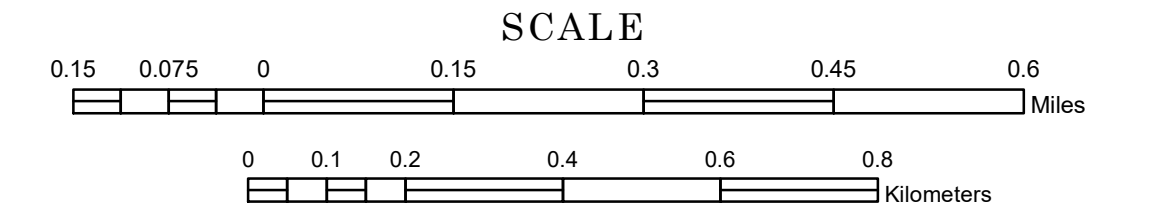
6

5

MUNICIPALITY OF BLOOMING PRAIRIE


PREPARED BY THE
MINNESOTA DEPARTMENT OF TRANSPORTATION
OFFICE OF TRANSPORTATION SYSTEM MANAGEMENT

IN COOPERATION WITH
U.S. DEPARTMENT OF TRANSPORTATION
FEDERAL HIGHWAY ADMINISTRATION



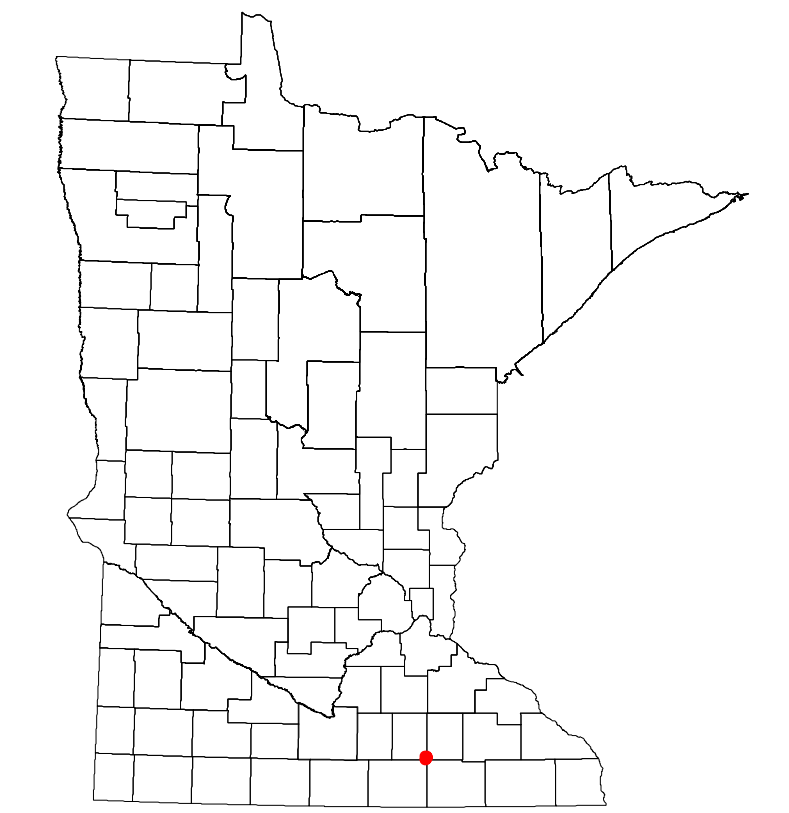
1 in = 800 ft
2024

Projection:
Transverse Mercator
NAD 1986
UTM Zone 15



North American Datum
of 1986

ROAD AND ROADWAY FEATURES		PUBLIC SERVICE FEATURES	
INTERSTATE		MINOT OFFICE	
US HIGHWAY		MINOT TRUCK STATION	
MIN HIGHWAY		HIGHWAY PATROL DISTRICT OFFICE	
COUNTY STATE AID HIGHWAY		STATE TRAVEL INFORMATION CENTER	
COUNTY ROAD		REST AREA (FULL SERVICE)	
MUNICIPAL STREET		REST AREA (WALK TOLLY)	
MUNICIPAL STATE AID STREET		WAYSIDE (WALK OR PICK UP TOLLY)	
PRIVATE STREET/ROAD		PUBLIC ACCESS POINT	
TOWNSHIP ROAD		LOCAL PARK	
UNORGANIZED TERRITORY ROAD		FAIRGROUNDS	
RAMP OR CONNECTOR		PORT OF ENTRY	
GREAT RIVER ROAD		PARK AND RIDE LOT	
OTHER ROADS		PUBLIC UNIVERSITY/COLLEGE	
RAILROAD		PRIVATE UNIVERSITY/COLLEGE	
RAILROAD AND RAILWAY FEATURES		ELEMENTARY SCHOOL	
EMPIRE BUILDER STATION (AIRTRAIL)		MIDDLE SCHOOL	
NORTHSTAR STATION (COMMUTER)		HIGH SCHOOL	
LIGHT RAIL		AVIATION FEATURES	
BLUE LINE STATION		COMMERCIAL AIRPORT	
GREEN LINE STATION		GENERAL AIRPORT	
INFRASTRUCTURE FEATURES		AIRSTRIP	
LONG BRIDGE (100' OR GREATER SPAN)		SEAPLANE	
MAJOR BRIDGE (20' TO 100' SPAN)		AIRPORT RUNWAY	
MINOR BRIDGE (2' TO 20' SPAN)		CULTURAL FEATURES	
ROAD TUNNEL (100' OR GREATER SPAN)		STATE HISTORICAL MARKER	
RAILROAD BRIDGE (100' OR GREATER SPAN)		HISTORIC DISTRICT	
RAILROAD BRIDGE (UNDER 100' SPAN)		HISTORIC SITE	
SKYWAY		MONUMENT	
PEDESTRIAN BRIDGE		CEMETERY	
PEDESTRIAN TUNNEL		BOUNDARY FEATURES	
DAM		TRIBAL LAND	
LOCK AND DAM		COUNTY	
PUBLIC FACILITIES		MUNICIPALITY	
STATE CAPITOL		ADJACENT MUNICIPALITY	
FEDERAL COURTHOUSE		FEDERAL ADJUSTED URBAN AREA (2014)	
COUNTY COURTHOUSE		MILITARY	
ARMORY		STATE PARK	
CITY HALL		REGIONAL PARK	
TOWN HALL		NATIONAL FOREST	
COMMUNITY CENTER		NATIONAL AND STATE FOREST	
ARENA		STATE FOREST	
STADIUM		NATIONAL TRAIL	
POST OFFICE		WILDLIFE REFUGE AREA	
POLICE STATION		WILDLIFE MANAGEMENT AREA	
FIRE STATION		HYDROLOGIC FEATURES	
PUBLIC LIBRARY		RIVER OR STREAM (PERMANENT)	
PUBLIC MUSEUM		LAKE, POND OR RESERVOIR	
EVENT CENTER		STREAM (INTERMITTENT)	
CITY CENTERS		DRAINAGE DITCH	
TRIBAL GOVERNMENT CENTER		WETLAND	
CITY CENTER		ISLAND OR LAND	
LOCALLY INCORPORATED PLACE		REGIONAL WATERSHED	
UNINCORPORATED COMMUNITY			



Population (U.S. Census 2020): 1974

To request information from this document in an alternative format, call 651-366-4718 or 1-800-657-3774 (Greater Minnesota); 711 or 1-800-627-3529 (Minnesota Relay). You may also send an e-mail to ADArequest.dot@state.mn.us. (Please request at least one week in advance.)

LAST EDITED ON 11-19-2024