

SEAVEY

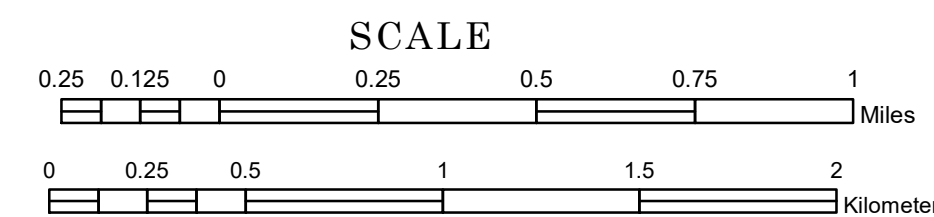
PLINY

SOUTHEAST
MILLWARD
TKIN

TOWNSHIP OF WILLIAMS

PREPARED BY THE
MINNESOTA DEPARTMENT OF TRANSPORTATION
OFFICE OF TRANSPORTATION SYSTEM MANAGEMENT


IN COOPERATION WITH
U.S. DEPARTMENT OF TRANSPORTATION
FEDERAL HIGHWAY ADMINISTRATION



1 in = 1,600 ft

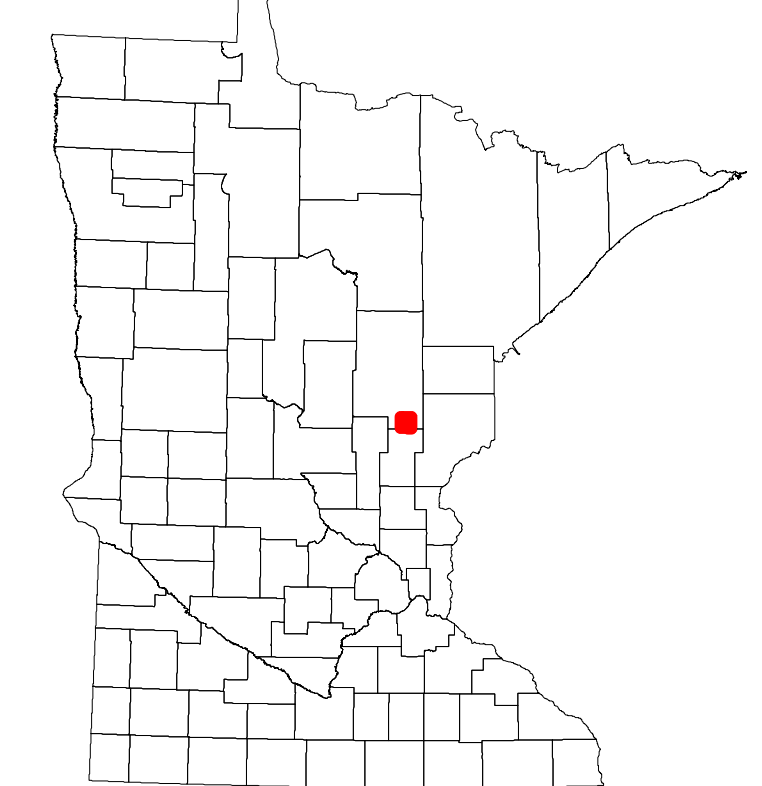
2023

Projection:
Transverse Mercator
NAD 1986
UTM Zone 15



North American Datum
of 1986

ROAD AND ROADWAY FEATURES	AVIATION FEATURES		
INTERSTATE	COMMERCIAL AIRPORT		
US HIGHWAY	GENERAL AIRPORT		
MN HIGHWAY	AIRSTRIP		
COUNTY STATE AID HIGHWAY	SEAPLANE		
COUNTY ROAD	AIRPORT RUNWAY		
TOWNSHIP ROAD			
UNORGANIZED TERRITORY ROAD			
OTHER ROADS			
Municipal	Private	National Monument	State Forest
Native Service	National Park	National Wildlife	State Game
Military	National Forest	State Park	Preserve
RAILROAD AND RAILWAY FEATURES			
EMPIRE BUILDER STATION (AMTRAK)			
NORTHSTAR STATION (COMPUTER)			
LIGHT RAIL			
BLUE LINE			
GREEN LINE			
INFRASTRUCTURE FEATURES			
LONG BRIDGE (200' or Greater Span)			
MAJOR BRIDGE (20' to 200' Span)			
MINOR BRIDGE (5' to 20' Span)			
DAM			
LOCK AND DAM			
CITY CENTERS			
STATE CAPITAL			
COUNTY SEAT			
CITY CENTER			
UNINCORPORATED COMMUNITY			
PUBLIC SERVICE FEATURES			
MN DOT OFFICE			
MN DOT TRUCK STATION			
HIGHWAY PATROL DISTRICT OFFICE			
STATE TRAVEL INFORMATION CENTER			
REST AREA (Full Service)			
REST AREA (Vault Toilet)			
WAYSIDE (Vault or Pit Toilet)			
PARK AND RIDE LOT			
PORT OF ENTRY			
PUBLIC ACCESS POINT			
MN STATE COLLEGE AND UNIVERSITY SYSTEM (MNSCU)			
UNIVERSITY OF MN SYSTEM			
FARMS			
CULTURAL FEATURES			
STATE HISTORICAL MARKER			
HISTORIC DISTRICT			
HISTORIC SITE			
MONUMENT			
BOUNDARY FEATURES			
TRIBAL LAND			
STATE OF MINNESOTA			
COUNTY			
MUNICIPALITY			
UNORGANIZED TERRITORY			
FEDERAL ADJUSTED URBAN AREA (2014)			
CIVIL TOWNSHIP			
CONGRESSIONAL TOWNSHIP			
SECTION			
MILITARY			
VOYAGEURS NATIONAL PARK			
BOUNDARY WATERS CANOE AREA WILDERNESS			
STATE PARK			
NATIONAL PARK			
NATIONAL FOREST			
NATIONAL AND STATE FOREST			
STATE FOREST			
NATIONAL TRAIL			
WILDLIFE REFUGE AREA			
WILDLIFE MANAGEMENT AREA			
HYDROLOGIC FEATURES			
RIVER OR STREAM (Perennial)			
LAKE, POND OR RESERVOIR			
STREAM (Intermittent)			
DRAINAGE DITCH			
WETLAND			
ISLAND OR LAND			
REGIONAL WATERSHED			



Population (U.S. Census 2010): 144

To request information from this document in an alternative format, call 651-366-4718 or 1-800-657-3774 (Greater Minnesota); 711 or 1-800-627-3529 (Minnesota Relay). You may also send an e-mail to ADArequest.dot@state.mn.us. (Please request at least one week in advance.)