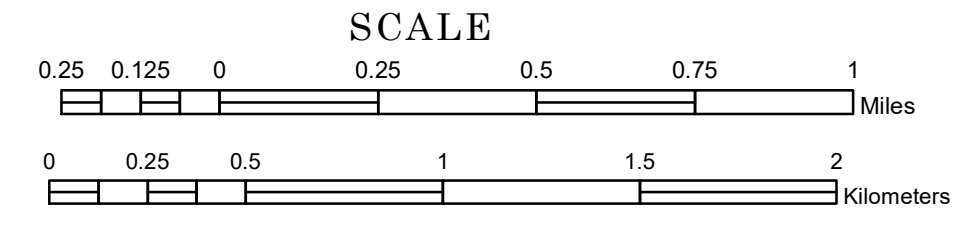


TOWNSHIP OF LINWOOD


PREPARED BY THE
MINNESOTA DEPARTMENT OF TRANSPORTATION
OFFICE OF TRANSPORTATION SYSTEM MANAGEMENT

IN COOPERATION WITH
U.S. DEPARTMENT OF TRANSPORTATION
FEDERAL HIGHWAY ADMINISTRATION



1 in = 1,600 ft

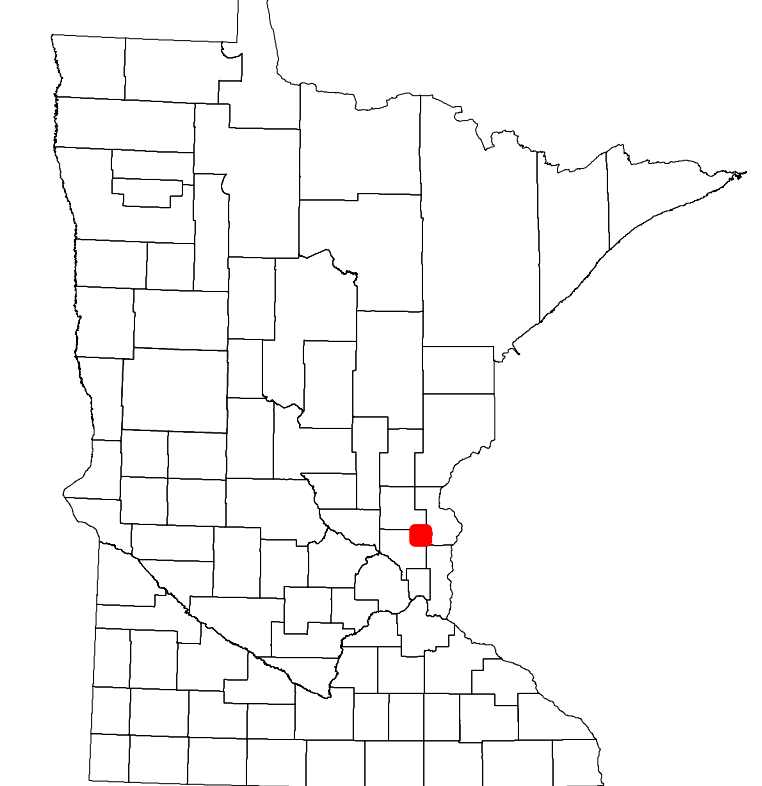
2024



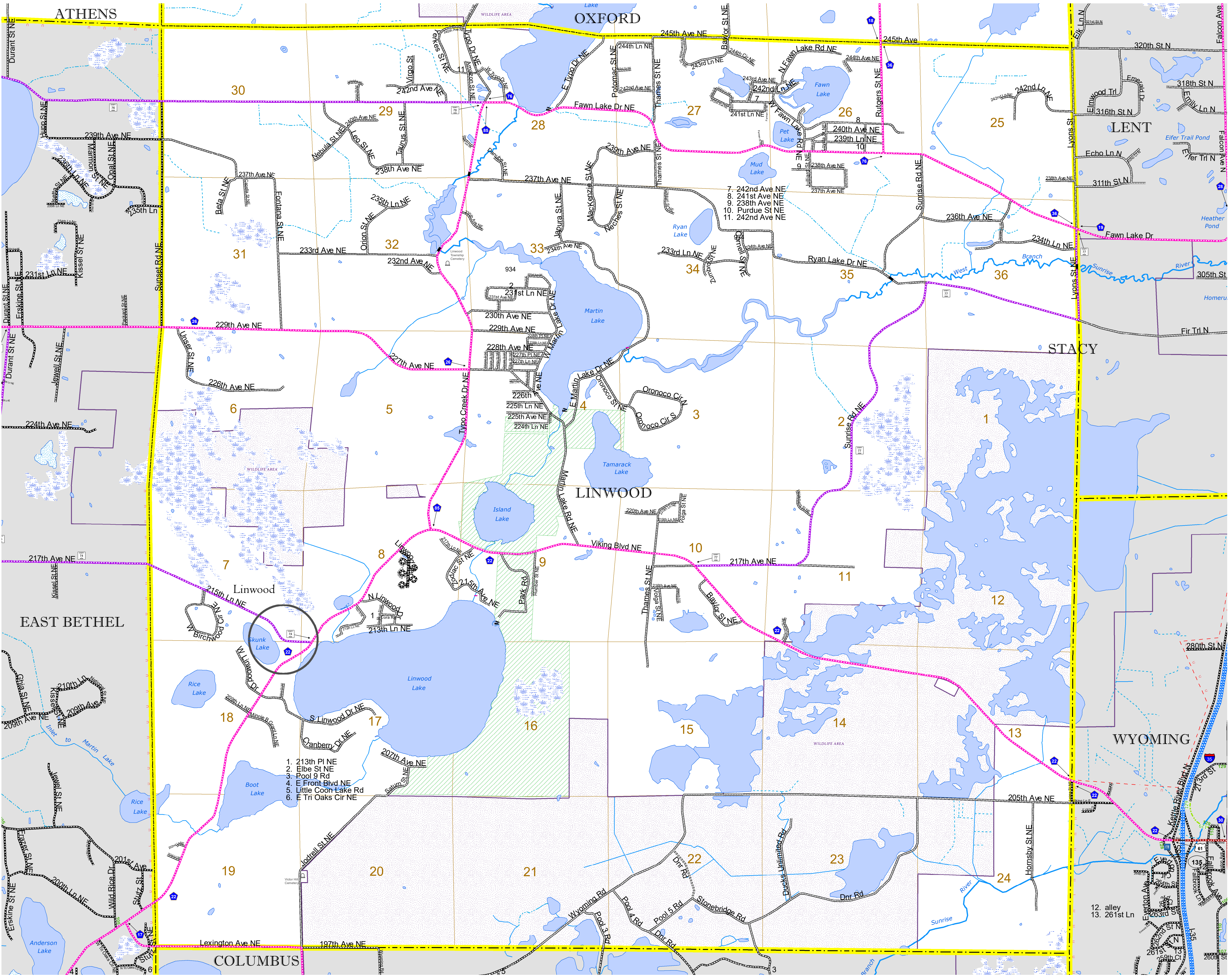
Projection:
Transverse Mercator
NAD 1986
UTM Zone 15

North American Datum
of 1986

ROAD AND ROADWAY FEATURES		AVIATION FEATURES	
INTERSTATE		CONCRETE	
US HIGHWAY		BITUMINOUS	
MN HIGHWAY		GRAVEL	
COUNTY STATE AID HIGHWAY		DIRT/UNIMPROVED	
COUNTY ROAD		OTHER	
TOWNSHIP ROAD		UNKNOWN	
UNORGANIZED TERRITORY ROAD		RAMP OR CONNECTOR	
OTHER ROADS		INTERSTATE EXIT	
Municipal		GREAT RIVER ROAD	
Private		RAILROAD AND RAILWAY FEATURES	
National Monument		COMMERCIAL AIRPORT	
State Forest		GENERAL AIRPORT	
Nature Service		AIRSTRIP	
National Wildlife		SEAPLANE	
Museum		AIRPORT RUNWAY	
National Forest		STATE OF MINNESOTA	
State Park		COUNTY	
Present		MUNICIPALITY	
ABANDONED		UNORGANIZED TERRITORY	
RAILROAD AND RAILWAY FEATURES		FEDERAL ADJUSTED URBAN AREA (2014)	
COMMERCIAL AIRPORT		CIVIL TOWNSHIP	
GENERAL AIRPORT		CONGRESSIONAL TOWNSHIP	
AIRSTRIP		SECTION	
SEAPLANE		MILITARY	
AIRPORT RUNWAY		VOYAGEURS NATIONAL PARK	
BOUNDARY FEATURES		BOUNDARY WATERS CANOE AREA WILDERNESS	
TRIAL LAND		STATE PARK	
STATE OF MINNESOTA		REGIONAL PARK	
COUNTY		NATIONAL FOREST	
MUNICIPALITY		NATIONAL AND STATE FOREST	
UNORGANIZED TERRITORY		STATE FOREST	
FEDERAL ADJUSTED URBAN AREA (2014)		NATIONAL TRAIL	
CIVIL TOWNSHIP		WILDLIFE REFUGUE AREA	
CONGRESSIONAL TOWNSHIP		WILDLIFE MANAGEMENT AREA	
SECTION		HYDROLOGIC FEATURES	
MILITARY		RIVER OR STREAM (PERMANENT)	
VOYAGEURS NATIONAL PARK		LAKE, POND OR RESERVOIR	
BOUNDARY WATERS CANOE AREA WILDERNESS		STREAM (INTERMITTENT)	
STATE PARK		DRAINAGE DITCH	
REGIONAL PARK		WETLAND	
NATIONAL FOREST		ISLAND OR LAND	
NATIONAL AND STATE FOREST		REGIONAL WATERSHED	
STATE FOREST			
NATIONAL TRAIL			
WILDLIFE REFUGUE AREA			
WILDLIFE MANAGEMENT AREA			
HYDROLOGIC FEATURES			
RIVER OR STREAM (PERMANENT)			
LAKE, POND OR RESERVOIR			
STREAM (INTERMITTENT)			
DRAINAGE DITCH			
WETLAND			
ISLAND OR LAND			
REGIONAL WATERSHED			



Population (U.S. Census 2010): 5123



1. 213th Pl NE
2. Elbe St NE
3. Pool 9 Rd
4. E Front Blvd NE
5. Little Coon Lake Rd
6. E Tri Oaks Cir NE

To request information from this document in an alternative format, call 651-366-4718 or 1-800-657-3774 (Greater Minnesota); 711 or 1-800-627-3529 (Minnesota Relay). You may also send an e-mail to ADArequest.dot@state.mn.us. (Please request at least one week in advance.)