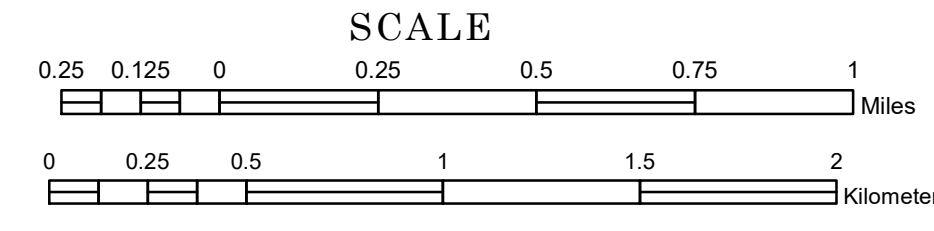


TOWNSHIP OF PINE POINT

PREPARED BY THE
MINNESOTA DEPARTMENT OF TRANSPORTATION
OFFICE OF TRANSPORTATION SYSTEM MANAGEMENT

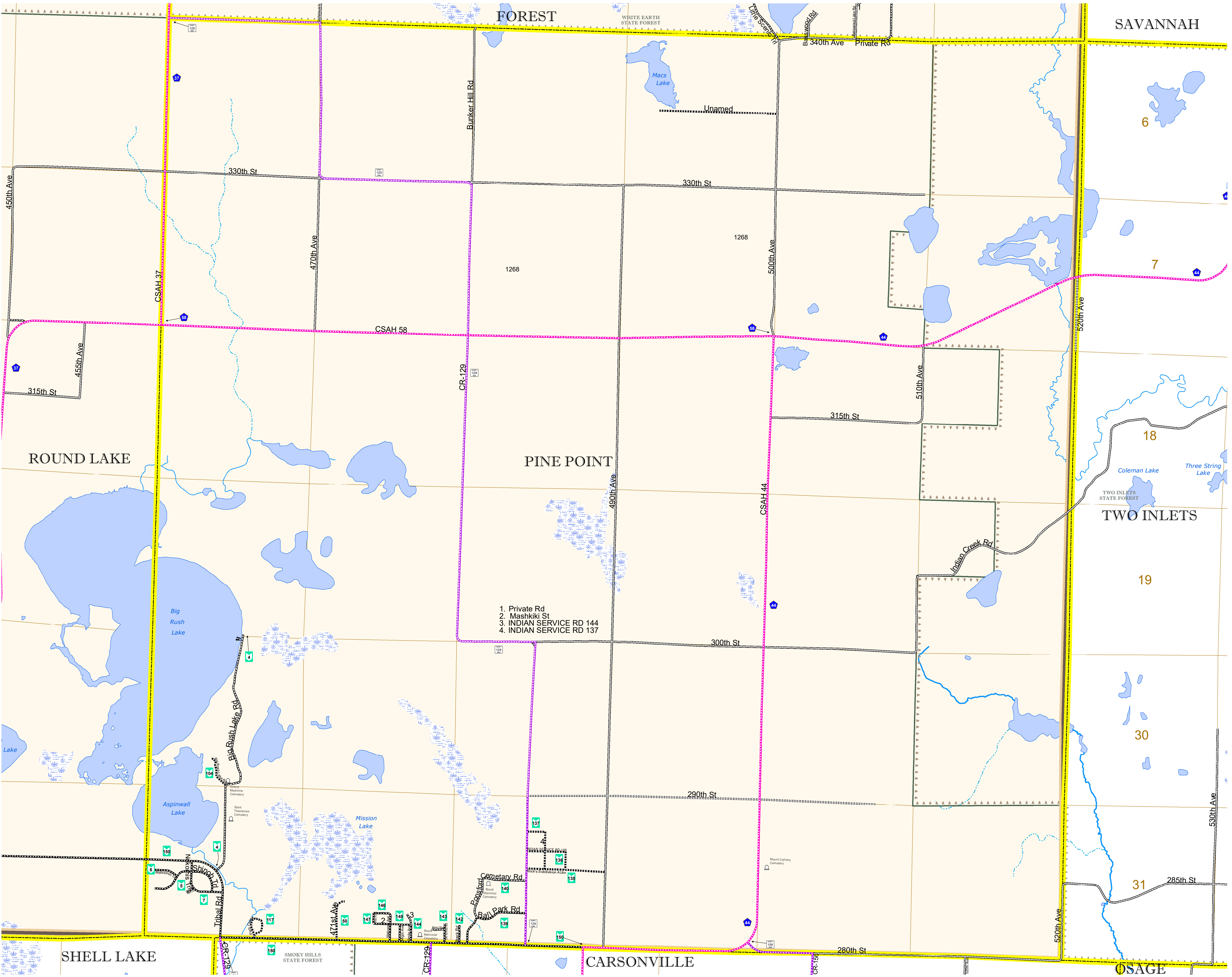

IN COOPERATION WITH
U.S. DEPARTMENT OF TRANSPORTATION
FEDERAL HIGHWAY ADMINISTRATION



1 in = 1,600 ft
2024

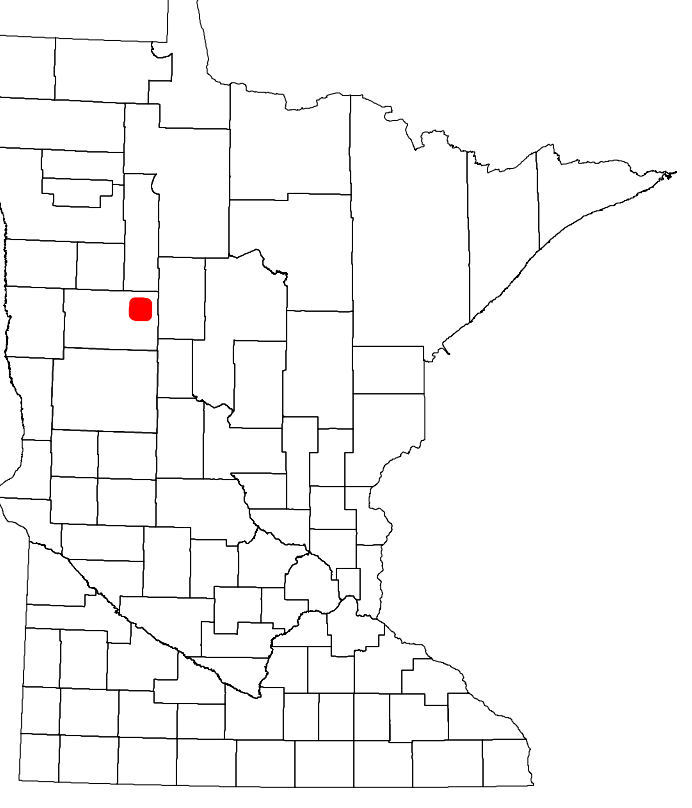
Projection:
Transverse Mercator
NAD 1986
UTM Zone 15

North American Datum
of 1986



ROAD AND ROADWAY FEATURES		AVIATION FEATURES	
INTERSTATE	[Symbol]	CONCRETE	[Symbol]
US HIGHWAY	[Symbol]	BITUMINOUS	[Symbol]
MN HIGHWAY	[Symbol]	GRAVEL	[Symbol]
COUNTY STATE AID HIGHWAY	[Symbol]	DIRT/UNIMPROVED	[Symbol]
COUNTY ROAD	[Symbol]	OTHER	[Symbol]
TOWNSHIP ROAD	[Symbol]	UNKNOWN	[Symbol]
UNORGANIZED TERRITORY ROAD	[Symbol]	RAMP OR CONNECTOR	[Symbol]
OTHER ROADS	[Symbol]	INTERSTATE EXIT	[Symbol]
Municipal	[Symbol]	PRIVATE	[Symbol]
National Park	[Symbol]	National Wildlife	[Symbol]
State Forest	[Symbol]	State Game	[Symbol]
Mulden	[Symbol]	State Park	[Symbol]
Present	[Symbol]	Great River Road	[Symbol]
RAILROAD AND RAILWAY FEATURES		BOUNDARY FEATURES	
EMPIRE BUILDER STATION (AMTRAK)	[Symbol]	TRIBAL LAND	[Symbol]
NORTHSTAR STATION (COMPUTER)	[Symbol]	STATE OF MINNESOTA	[Symbol]
LIGHT RAIL	[Symbol]	COUNTY	[Symbol]
BLUE LINE	[Symbol]	MUNICIPALITY	[Symbol]
GREEN LINE	[Symbol]	UNORGANIZED TERRITORY	[Symbol]
INFRASTRUCTURE FEATURES		FEDERAL ADJUSTED URBAN AREA (2014)	
LONG BRIDGE (300' or Greater Span)	[Symbol]	CIVIL TOWNSHIP	[Symbol]
MAJOR BRIDGE (20' to 300' Span)	[Symbol]	CONGRESSIONAL TOWNSHIP	[Symbol]
MINOR BRIDGE (5' to 20' Span)	[Symbol]	SECTION	[Symbol]
DAM	[Symbol]	MILITARY	[Symbol]
LOCK AND DAM	[Symbol]	VOYAGEURS NATIONAL PARK	[Symbol]
CITY CENTERS		BOUNDARY WATERS CANOE AREA WILDERNESS	
STATE CAPITAL	[Symbol]	STATE PARK	[Symbol]
COUNTY SEAT	[Symbol]	REGIONAL PARK	[Symbol]
CITY CENTER	[Symbol]	NATIONAL FOREST	[Symbol]
UNINCORPORATED COMMUNITY	[Symbol]	NATIONAL AND STATE FOREST	[Symbol]
PUBLIC SERVICE FEATURES		STATE FOREST	
MNDOT OFFICE	[Symbol]	NATIONAL TRAIL	[Symbol]
MNDOT TRUCK STATION	[Symbol]	WILDLIFE REFUGUE AREA	[Symbol]
HIGHWAY PATROL DISTRICT OFFICE	[Symbol]	WILDLIFE MANAGEMENT AREA	[Symbol]
STATE TRAVEL INFORMATION CENTER	[Symbol]	HYDROLOGICAL FEATURES	
REST AREA (Full Service)	[Symbol]	RIVER OR STREAM (Perennial)	[Symbol]
REST AREA (Vault Toilet)	[Symbol]	LAKE, POND OR RESERVOIR	[Symbol]
WAYSIDE (Vault or Pit Toilet)	[Symbol]	STREAM (Intermittent)	[Symbol]
PARK AND RIDE LOT	[Symbol]	DRAINAGE DITCH	[Symbol]
PORT OF ENTRY	[Symbol]	WETLAND	[Symbol]
PUBLIC ACCESS POINT	[Symbol]	ISLAND OR LAND	[Symbol]
MN STATE COLLEGE AND UNIVERSITY SYSTEM (MNSCU)	[Symbol]	REGIONAL WATERSHED	[Symbol]
UNIVERSITY OF MN SYSTEM	[Symbol]		
FAIRGROUNDS	[Symbol]		
CULTURAL FEATURES			
STATE HISTORICAL MARKER	[Symbol]		
HISTORIC DISTRICT	[Symbol]		
HISTORIC SITE	[Symbol]		
MONUMENT	[Symbol]		

1. Private Rd
2. Mashkiki St
3. INDIAN SERVICE RD 144
4. INDIAN SERVICE RD 137



Population (U.S. Census 2010): 400

To request information from this document in an alternative format, call 651-366-4718 or 1-800-657-3774 (Greater Minnesota); 711 or 1-800-627-3529 (Minnesota Relay). You may also send an e-mail to ADArequest.dot@state.mn.us. (Please request at least one week in advance.)