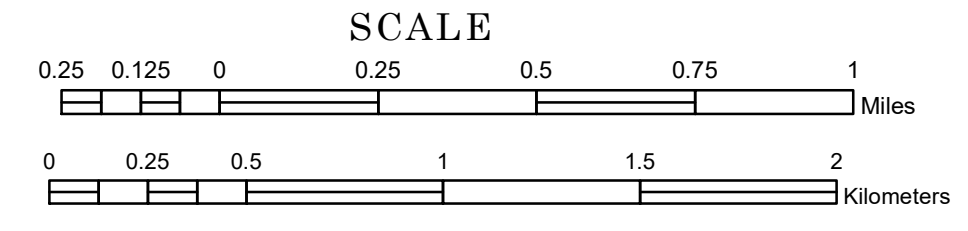



TOWNSHIP OF LIME

PREPARED BY THE
MINNESOTA DEPARTMENT OF TRANSPORTATION
OFFICE OF TRANSPORTATION SYSTEM MANAGEMENT

IN COOPERATION WITH
U.S. DEPARTMENT OF TRANSPORTATION
FEDERAL HIGHWAY ADMINISTRATION



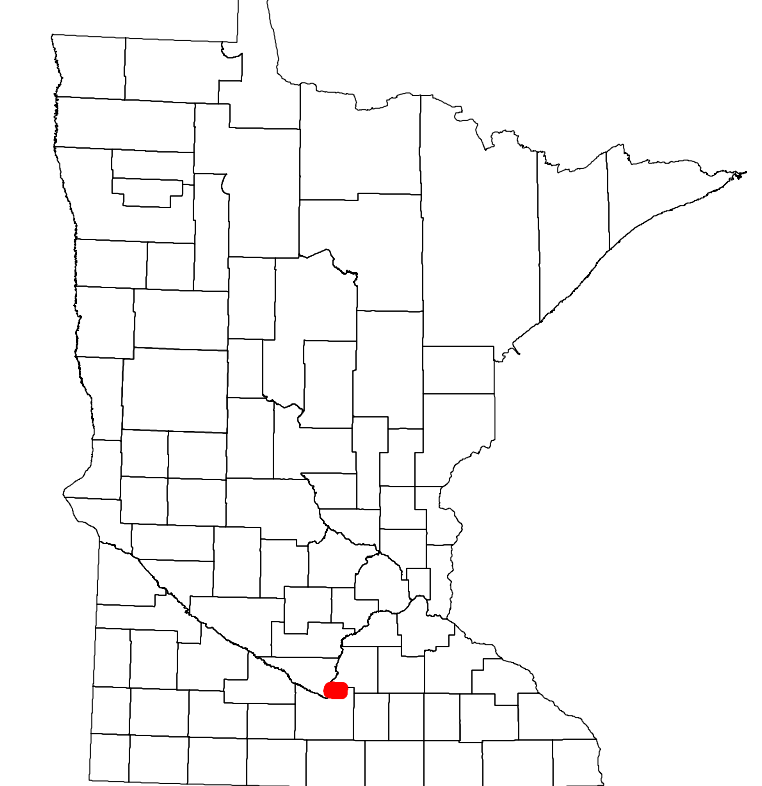
1 in = 1,600 ft
2024



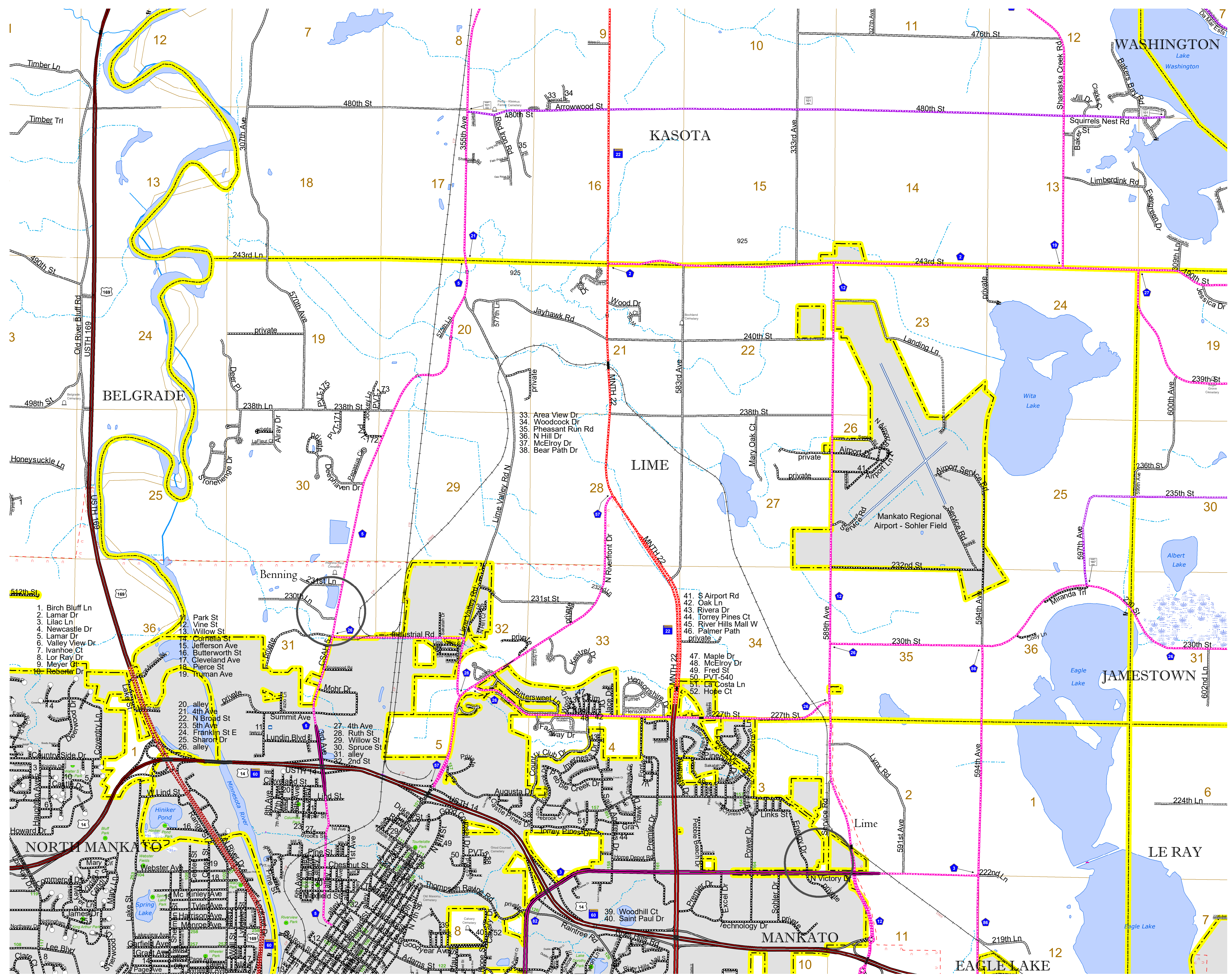
Projection:
Transverse Mercator
NAD 1986
UTM Zone 15

North American Datum
of 1986

ROAD AND ROADWAY FEATURES		AVIATION FEATURES	
INTERSTATE		CONCRETE	
US HIGHWAY		BITUMINOUS	
MN HIGHWAY		GRAVEL	
COUNTY STATE AID HIGHWAY		DIRT/UNIMPROVED	
COUNTY ROAD		OTHER	
TOWNSHIP ROAD		UNKNOWN	
UNORGANIZED TERRITORY ROAD		RAMP OR CONNECTOR	
OTHER ROADS		INTERSTATE EXIT	
Municipal		NATIONAL AIRPORT	
Private		AIRSTRIP	
National Monument		SEAPLANE	
National Park		AIRPORT RUNWAY	
National Wildlife Refuge		BOUNDARY FEATURES	
State Game		TRIBAL LAND	
Military		STATE OF MINNESOTA	
RAILROAD AND RAILWAY FEATURES		COUNTY	
EMPIRE BUILDER STATION (AMTRAK)		MUNICIPALITY	
NORTHSTAR STATION (COMMERCE)		UNORGANIZED TERRITORY	
LIGHT RAIL		FEDERAL ADJUSTED URBAN AREA (2014)	
BLUE LINE		CIVIL TOWNSHIP	
GREEN LINE		SECTION	
INFRASTRUCTURE FEATURES		MILITARY	
LONG BRIDGE (200' OR GREATER SPAN)		VOYAGEURS NATIONAL PARK	
MAJOR BRIDGE (20' TO 200' SPAN)		BOUNDARY WATERS CANOE AREA WILDERNESS	
MINOR BRIDGE (5' TO 20' SPAN)		STATE PARK	
DAM		REGIONAL PARK	
LOCK-AND-DAM		NATIONAL FOREST	
CITY CENTERS		NATIONAL AND STATE FOREST	
STATE CAPITAL		WILDLIFE REFUGUE AREA	
COUNTY SEAT		WILDLIFE MANAGEMENT AREA	
CITY CENTER		UNIVERSITY OF MN SYSTEM	
UNINCORPORATED COMMUNITY		FAIRGROUNDS	
PUBLIC SERVICE FEATURES		CULTURAL FEATURES	
MNDOT OFFICE		STATE HISTORICAL MARKER	
MNDOT TRUCK STATION		HISTORIC DISTRICT	
HIGHWAY PATROL DISTRICT OFFICE		HISTORIC SITE	
STATE TRAVEL INFORMATION CENTER		MONUMENT	
REST AREA (Full Service)		HYDROLOGIC FEATURES	
REST AREA (Vault Toilet)		RIVER OR STREAM (PERMANENT)	
WAYSIDE (Vault or Pit Toilet)		LAKE, POND OR RESERVOIR	
PARK AND RIDE LOT		STREAM (Intermittent)	
PORT OF ENTRY		DRAINAGE DITCH	
PUBLIC ACCESS POINT		WETLAND	
MN STATE COLLEGE AND UNIVERSITY SYSTEM (MNSCU)		ISLAND OR LAND	
UNIVERSITY OF MN SYSTEM		REGIONAL WATERSHED	



Population (U.S. Census 2010): 1395



To request information from this document in an alternative format, call 651-366-4718 or 1-800-657-3774 (Greater Minnesota); 711 or 1-800-627-3529 (Minnesota Relay). You may also send an e-mail to ADarequest.dot@state.mn.us. (Please request at least one week in advance.)