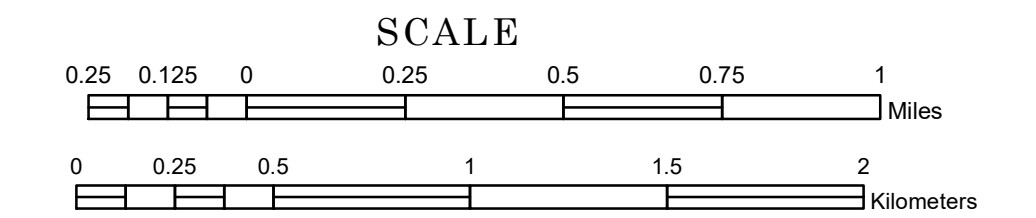



# TOWNSHIP OF SOUTH BEND

PREPARED BY THE  
MINNESOTA DEPARTMENT OF TRANSPORTATION  
OFFICE OF TRANSPORTATION SYSTEM MANAGEMENT

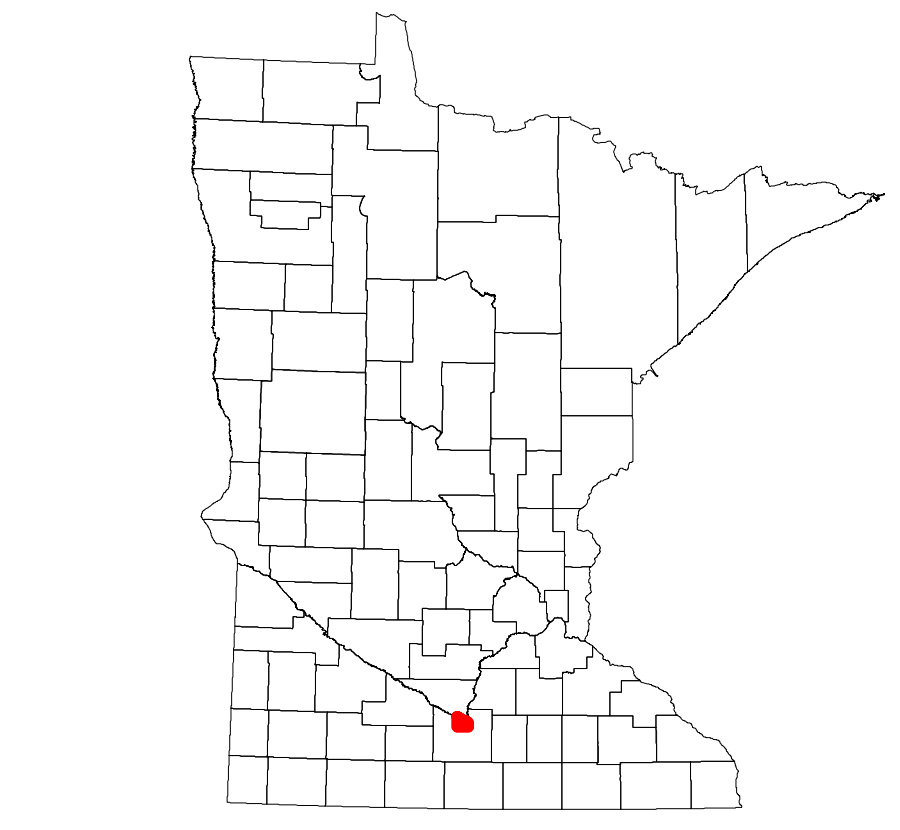
IN COOPERATION WITH  
U.S. DEPARTMENT OF TRANSPORTATION  
FEDERAL HIGHWAY ADMINISTRATION



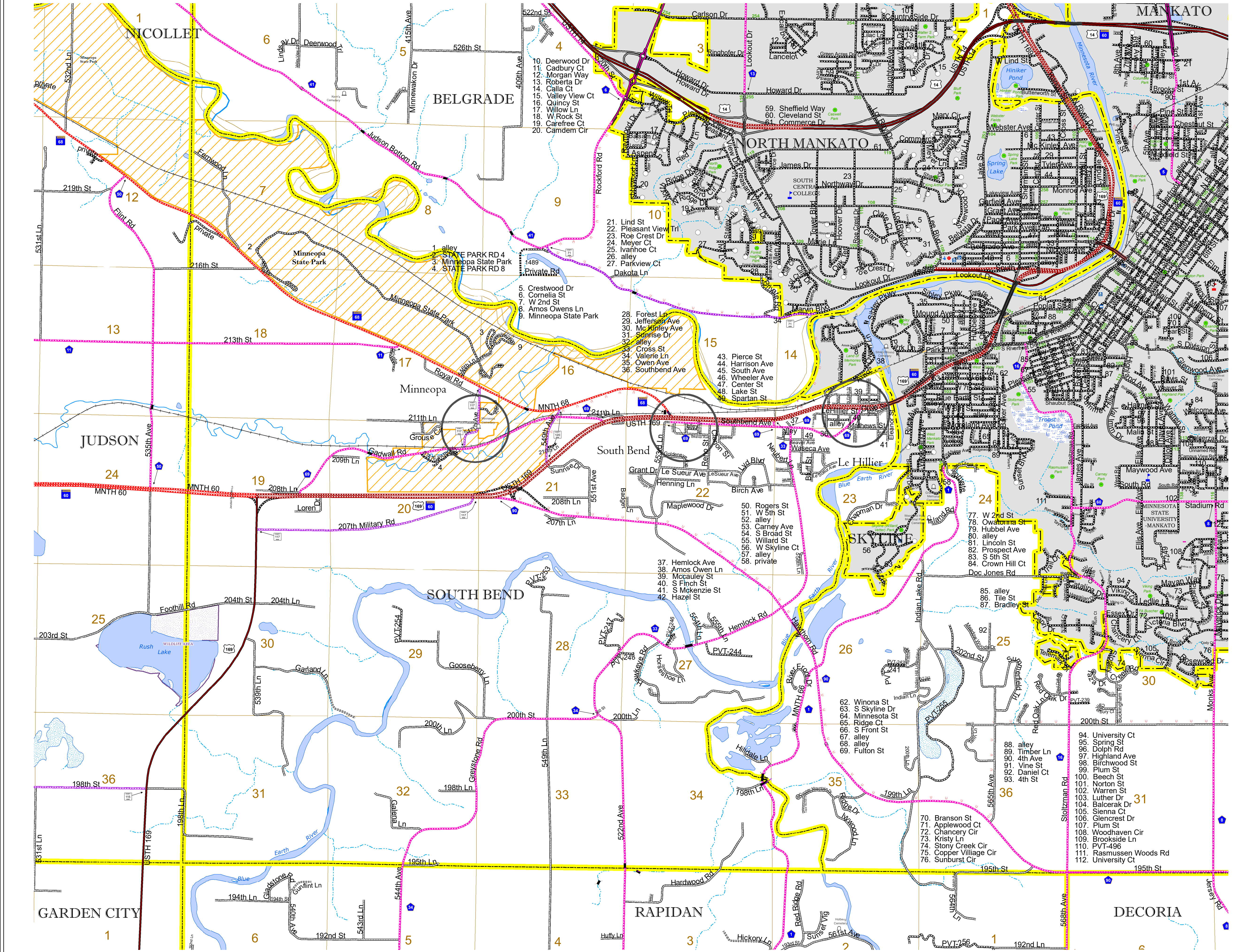
1 in = 1,600 ft  
**2024**



ROAD AND ROADWAY FEATURES		AVIATION FEATURES	
INTERSTATE		COMMERCIAL AIRPORT	
US HIGHWAY		GENERAL AIRPORT	
MN HIGHWAY		AIRSTRIP	
COUNTY STATE AID HIGHWAY		SEAPLANE	
COUNTY ROAD		AIRPORT RUNWAY	
TOWNSHIP ROAD		BOUNDARY FEATURES	
UNORGANIZED TERRITORY ROAD		TRIBAL LAND	
OTHER ROADS		STATE OF MINNESOTA	
Municipal		COUNTY	
Private		MUNICIPALITY	
National Monument		UNORGANIZED TERRITORY	
National Wildlife Refuge		FEDERAL ADJUSTED URBAN AREA (2014)	
National Forest		CIVIL TOWNSHIP	
State Park		CONGRESSIONAL TOWNSHIP	
Passive		SECTION	
RAILROAD AND RAILWAY FEATURES		PUBLIC SERVICE FEATURES	
EMPIRE BUILDER STATION (AMTRAK)		MNDOT OFFICE	
NORTHSTAR STATION (COMMERCE)		MNDOT TRUCK STATION	
LIGHT RAIL		HIGHWAY PATROL DISTRICT OFFICE	
BLUE LINE		STATE TRAVEL INFORMATION CENTER	
GREEN LINE		REST AREA (Full Service)	
LONG BRIDGE (200' OR GREATER SPAN)		REST AREA (Vault Toilet)	
MAJOR BRIDGE (20' TO 200' SPAN)		WAYSIDE (Vault or PVT Toilet)	
MINOR BRIDGE (5' TO 20' SPAN)		PARK AND RIDE LOT	
LOCK-DAM DAM		PORT OF ENTRY	
CITY CENTERS		PUBLIC ACCESS POINT	
STATE CAPITAL		MN STATE COLLEGE AND UNIVERSITY SYSTEM (MNSCU)	
COUNTY SEAT		UNIVERSITY OF MN SYSTEM	
CITY CENTER		FAIRGROUNDS	
UNINCORPORATED COMMUNITY		CULTURAL FEATURES	
PUBLIC SERVICE FEATURES		STATE HISTORICAL MARKER	
MILITARY		HISTORIC DISTRICT	
VOYAGEURS NATIONAL PARK		HISTORIC SITE	
BOUNDARY WATERS CANOE AREA WILDERNESS		MONUMENT	
STATE PARK		HYDROLOGIC FEATURES	
REGIONAL PARK		RIVER OR STREAM (PERMANENT)	
NATIONAL FOREST		LAKE, POND OR RESERVOIR	
NATIONAL AND STATE FOREST		STREAM (INTERMITTENT)	
STATE FOREST		DRAINAGE DITCH	
WILDLIFE REFUGE AREA		WETLAND	
WILDLIFE MANAGEMENT AREA		ISLAND OR LAND	
REGIONAL WATERSHED		REGIONAL WATERSHED	



Population (U.S. Census 2010): 1682



To request information from this document in an alternative format, call 651-366-4718 or 1-800-657-3774 (Greater Minnesota); 711 or 1-800-627-3529 (Minnesota Relay). You may also send an e-mail to ADRequest.dot@state.mn.us. (Please request at least one week in advance.)