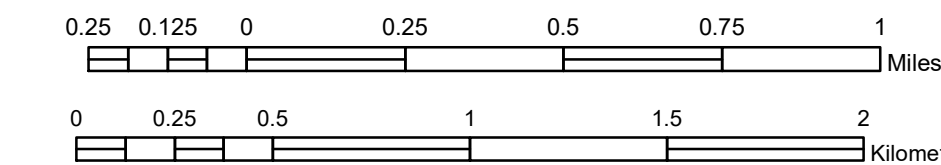


# TOWNSHIP OF ATKINSON

PREPARED BY THE  
MINNESOTA DEPARTMENT OF TRANSPORTATION  
OFFICE OF TRANSPORTATION SYSTEM MANAGEMENT

IN COOPERATION WITH  
U.S. DEPARTMENT OF TRANSPORTATION  
FEDERAL HIGHWAY ADMINISTRATION


SCALE



1 in = 1,600 ft

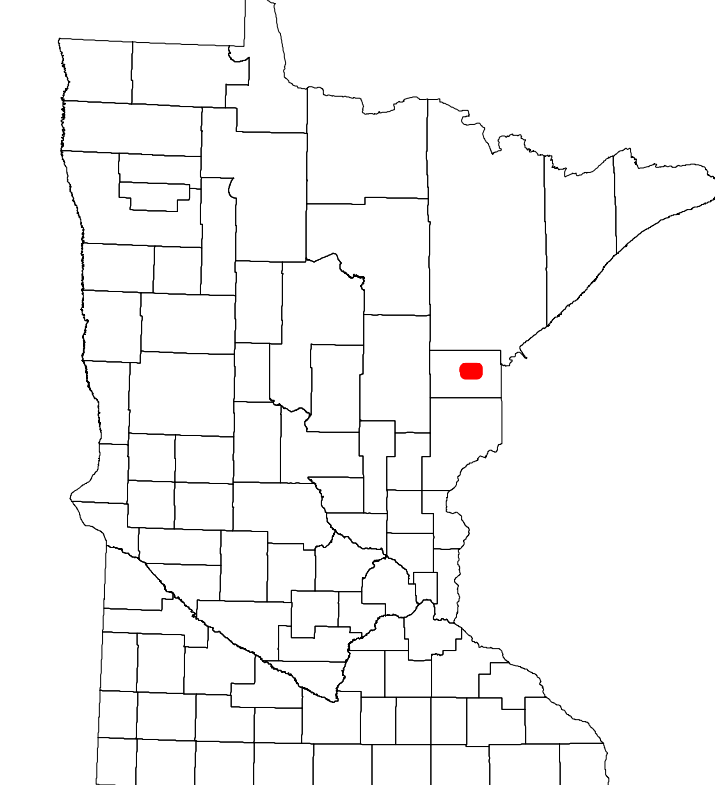
2023

Projection:  
Transverse Mercator  
NAD 1986  
UTM Zone 15

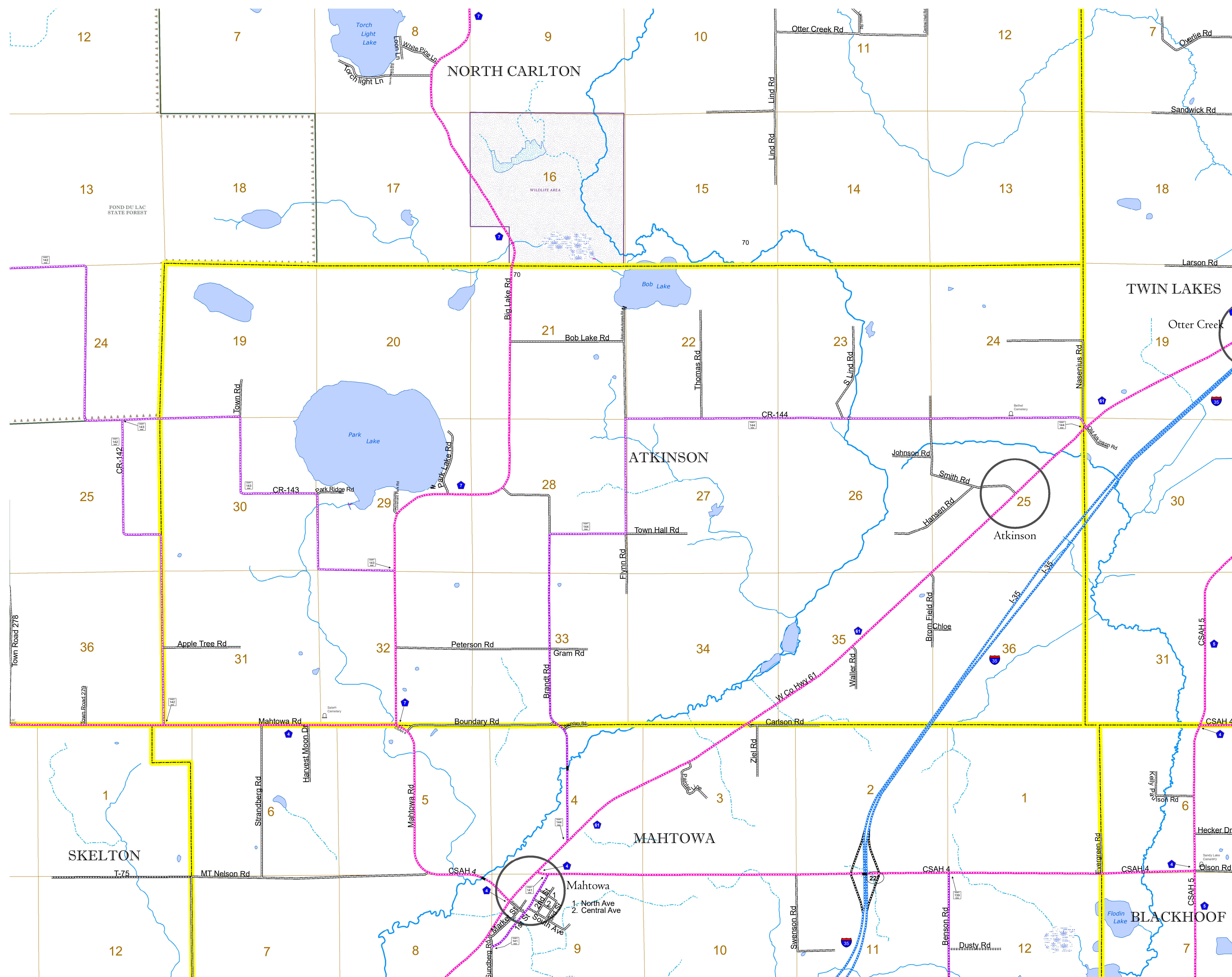


North American Datum  
of 1986

ROAD AND ROADWAY FEATURES		AVIATION FEATURES	
INTERSTATE	CONCRETE	COMMERCIAL AIRPORT	GENERAL AIRPORT
US HIGHWAY	BITUMINOUS	NORTHSTAR STATION (COMMUTER)	AIRSTRIP
MN HIGHWAY	GRAVEL	SEAPLANE	AIRPORT RUNWAY
COUNTY STATE AID HIGHWAY	DIRT/UNIMPROVED		
COUNTY ROAD	OTHER		
TOWNSHIP ROAD	UNKNOWN		
UNORGANIZED TERRITORY ROAD			
OTHER ROADS			
Municipal	RAMP OR CONNECTOR		
Private	INTERSTATE EXIT		
National Monument	GREAT RIVER ROAD		
National Wildlife			
State Game			
State Park			
Preserve			
RAILROAD AND RAILWAY FEATURES		BOUNDARY FEATURES	
EMPIRE BUILDER STATION (AMTRAK)	TRIBAL LAND	STATE OF MINNESOTA	COUNTY
NORTHSTAR STATION (COMMUTER)	STATE OF MINNESOTA	COUNTY	MUNICIPALITY
SEAPLANE	UNORGANIZED TERRITORY	FEDERAL ADJUSTED URBAN AREA (2014)	CIVIL TOWNSHIP
AIRPORT RUNWAY	FEDERAL ADJUSTED URBAN AREA (2014)	CIVIL TOWNSHIP	CONGRESSIONAL TOWNSHIP
	CIVIL TOWNSHIP	CONGRESSIONAL TOWNSHIP	SECTION
	CONGRESSIONAL TOWNSHIP	SECTION	MILITARY
	SECTION	MILITARY	VOYAGEURS NATIONAL PARK
	MILITARY	VOYAGEURS NATIONAL PARK	BOUNDARY WATERS CANOE AREA WILDERNESS
	VOYAGEURS NATIONAL PARK	BOUNDARY WATERS CANOE AREA WILDERNESS	STATE PARK
	BOUNDARY WATERS CANOE AREA WILDERNESS	STATE PARK	NATIONAL FOREST
	STATE PARK	NATIONAL FOREST	NATIONAL AND STATE FOREST
	NATIONAL FOREST	NATIONAL AND STATE FOREST	STATE FOREST
	NATIONAL AND STATE FOREST	STATE FOREST	NATIONAL TRAIL
	STATE FOREST	NATIONAL TRAIL	WILDLIFE REFUGUE AREA
	NATIONAL TRAIL	WILDLIFE REFUGUE AREA	WILDLIFE MANAGEMENT AREA
	WILDLIFE REFUGUE AREA	WILDLIFE MANAGEMENT AREA	HYDROLOGIC FEATURES
	WILDLIFE MANAGEMENT AREA	HYDROLOGIC FEATURES	RIVER OR STREAM (PERENNIAL)
	HYDROLOGIC FEATURES	RIVER OR STREAM (PERENNIAL)	LAKE, POND OR RESERVOIR
	RIVER OR STREAM (PERENNIAL)	LAKE, POND OR RESERVOIR	STREAM (INTERMITTENT)
	LAKE, POND OR RESERVOIR	STREAM (INTERMITTENT)	DRAINAGE DITCH
	STREAM (INTERMITTENT)	DRAINAGE DITCH	WETLAND
	DRAINAGE DITCH	WETLAND	ISLAND OR LAND
	WETLAND	ISLAND OR LAND	REGIONAL WATERSHED
	ISLAND OR LAND	REGIONAL WATERSHED	



Population (U.S. Census 2010): 406



To request information from this document in an alternative format, call 651-366-4718 or 1-800-657-3774 (Greater Minnesota); 711 or 1-800-627-3529 (Minnesota Relay). You may also send an e-mail to ADARquest.dot@state.mn.us. (Please request at least one week in advance.)