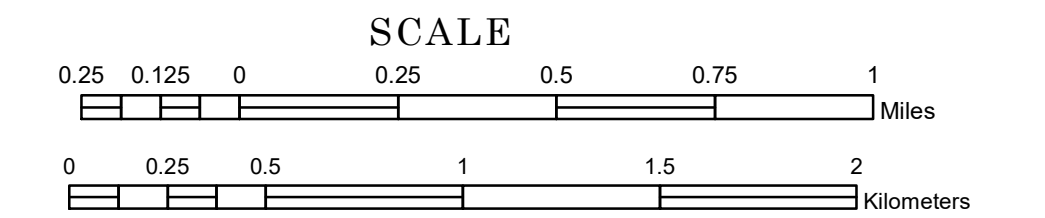


TOWNSHIP OF HOLLYWOOD


PREPARED BY THE
MINNESOTA DEPARTMENT OF TRANSPORTATION
OFFICE OF TRANSPORTATION SYSTEM MANAGEMENT

IN COOPERATION WITH
U.S. DEPARTMENT OF TRANSPORTATION
FEDERAL HIGHWAY ADMINISTRATION



1 in = 1,600 ft

2024



Projection:
Transverse Mercator
NAD 1986
UTM Zone 15

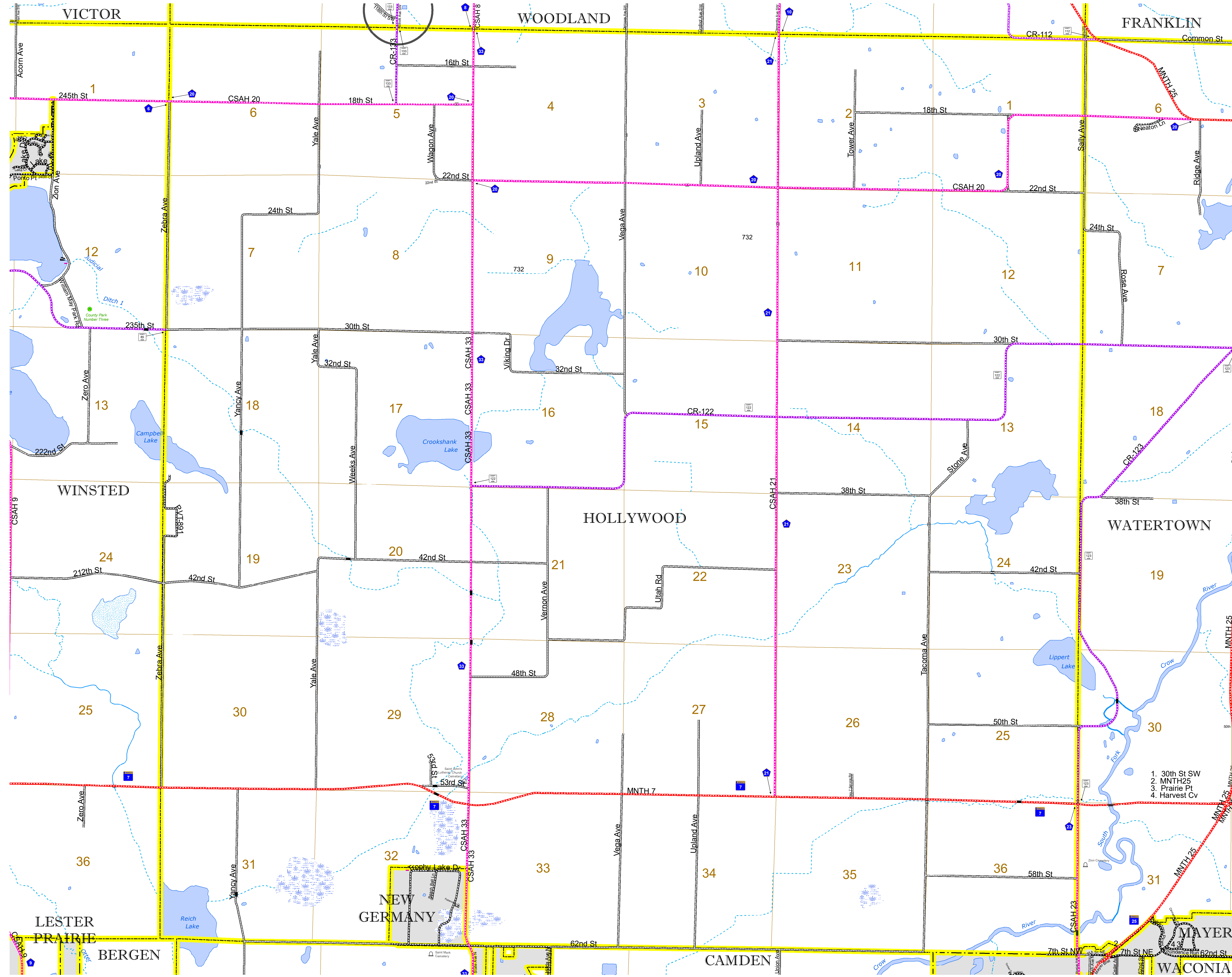
North American Datum
of 1986

ROAD AND ROADWAY FEATURES	
INTERSTATE	CONCRETE
US HIGHWAY	BITUMINOUS
MN HIGHWAY	GRAVEL
COUNTY STATE AID HIGHWAY	DIRT/UNIMPROVED
COUNTY ROAD	OTHER
TOWNSHIP ROAD	UNKNOWN
UNORGANIZED TERRITORY ROAD	
OTHER ROADS	RAMP OR CONNECTOR
Municipal	National Monument
Nature Service	National Park
Military	National Wildlife
	State Forest
	State Game
	State Park
	Present
	Past
RAILROAD AND RAILWAY FEATURES	
EMPIRE BUILDER STATION (AMTRAK)	COMMERCIAL AIRPORT
NORTHSTAR STATION (COMMITTEE)	GENERAL AIRPORT
LIGHT RAIL	AIRSTRIP
BLUE LINE	SEAPLANE
GREEN LINE	AIRPORT RUNWAY
INFRASTRUCTURE FEATURES	
LONG BRIDGE (300' or Greater Span)	TRIAL LAND
MAJOR BRIDGE (20' to 300' Span)	STATE OF MINNESOTA
MINOR BRIDGE (5' to 20' Span)	COUNTY
DAM	MUNICIPALITY
LOCK AND DAM	UNORGANIZED TERRITORY
	FEDERAL ADJUSTED URBAN AREA (2014)
	CIVIL TOWNSHIP
	CONGRESSIONAL TOWNSHIP
	UNINCORPORATED COMMUNITY
CITY CENTERS	
STATE CAPITAL	MILITARY
COUNTY SEAT	VOYAGEURS NATIONAL PARK
CITY CENTER	BOUNDARY WATERS CANOE AREA WILDERNESS
UNINCORPORATED COMMUNITY	STATE PARK
PUBLIC SERVICE FEATURES	
MNDOT OFFICE	REGIONAL PARK
MNDOT TRUCK STATION	NATIONAL FOREST
HIGHWAY PATROL DISTRICT OFFICE	NATIONAL AND STATE FOREST
STATE TRAVEL INFORMATION CENTER	STATE FOREST
REST AREA (Full Service)	NATIONAL TRAIL
REST AREA (Vault Toilet)	WILDLIFE REFUGUE AREA
WAYSIDE (Vault or Pit Toilet)	WILDLIFE MANAGEMENT AREA
PARK AND RIDE LOT	HYDROLOGIC FEATURES
PORT OF ENTRY	RIVER OR STREAM (Perennial)
PUBLIC ACCESS POINT	LAKE, POND OR RESERVOIR
MN STATE COLLEGE AND UNIVERSITY SYSTEM (MNSCU)	STREAM (Intermittent)
UNIVERSITY OF MN SYSTEM	DRAINAGE DITCH
FARSGROUNDS	WETLAND
	ISLAND OR LAND
CULTURAL FEATURES	
STATE HISTORICAL MARKER	REGIONAL WATERSHED
HISTORIC DISTRICT	
HISTORIC SITE	
MONUMENT	

- 1. 30th St SW
- 2. MNTH25
- 3. Prairie Pt
- 4. Harvest Cv



Population (U.S. Census 2010): 1041



To request information from this document in an alternative format, call 651-366-4718 or 1-800-657-3774 (Greater Minnesota); 711 or 1-800-627-3529 (Minnesota Relay). You may also send an e-mail to ADArequest.dot@state.mn.us. (Please request at least one week in advance.)