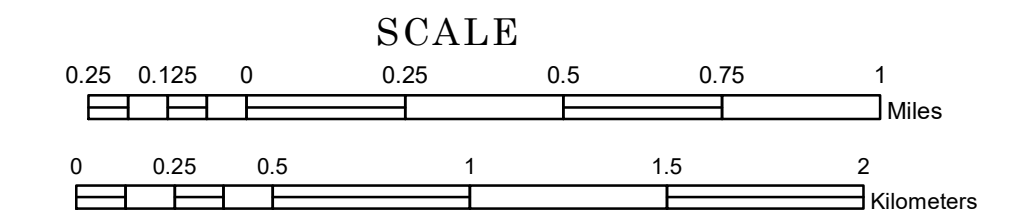



TOWNSHIP OF WATERTOWN

PREPARED BY THE
MINNESOTA DEPARTMENT OF TRANSPORTATION
OFFICE OF TRANSPORTATION SYSTEM MANAGEMENT

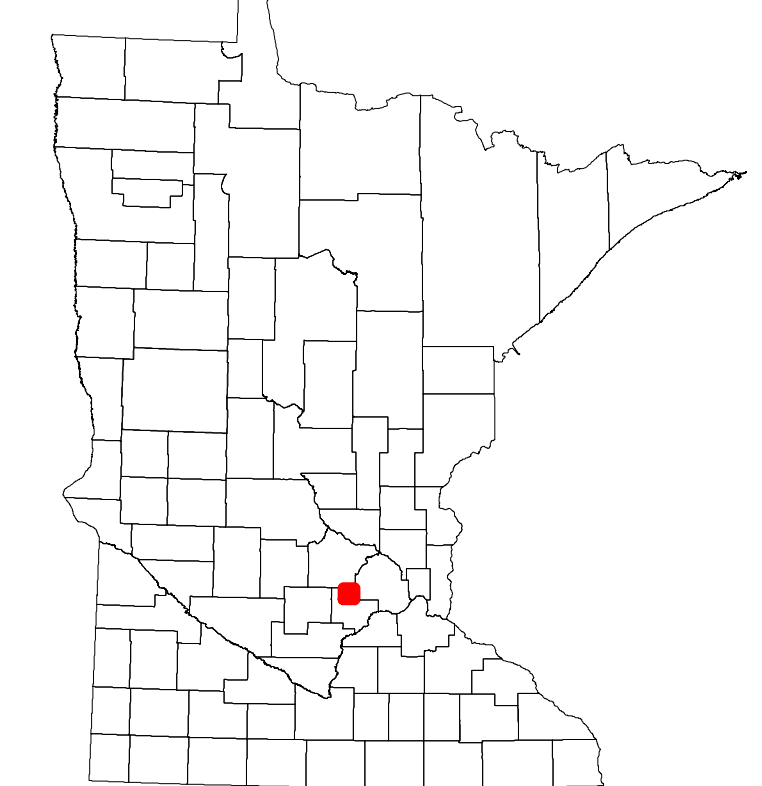
IN COOPERATION WITH
U.S. DEPARTMENT OF TRANSPORTATION
FEDERAL HIGHWAY ADMINISTRATION



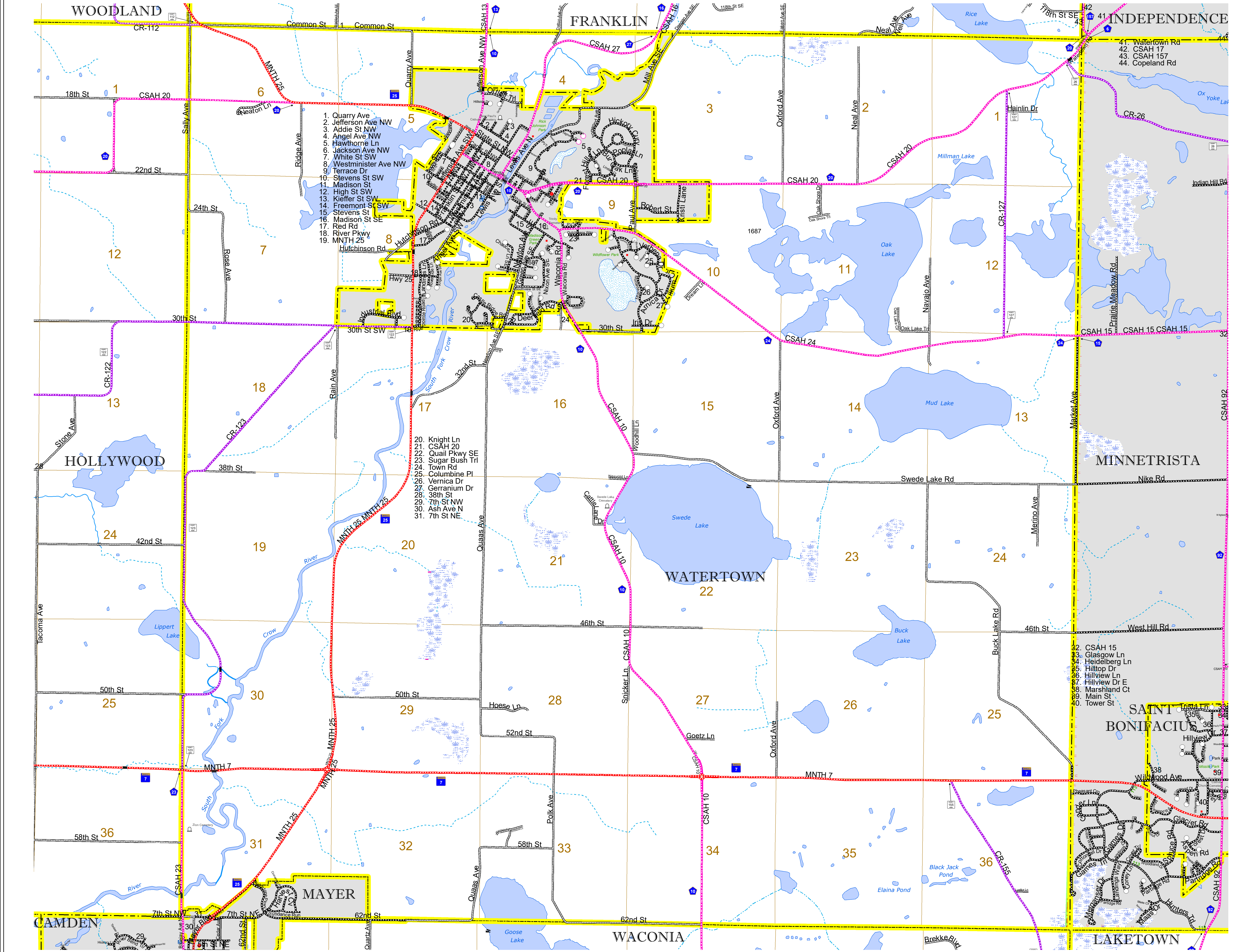
2024



ROAD AND ROADWAY FEATURES		AVIATION FEATURES	
INTERSTATE	CONCRETE	COMMERCIAL AIRPORT	GENERAL AIRPORT
US HIGHWAY	BITUMINOUS	AIRSTRIP	AIRSTRIP
MN HIGHWAY	GRAVEL	SEAPLANE	SEAPLANE
COUNTY STATE AID HIGHWAY	DIRT/UNIMPROVED	AIRPORT RUNWAY	AIRPORT RUNWAY
COUNTY ROAD	OTHER	BOUNDARY FEATURES	BOUNDARY FEATURES
TOWNSHIP ROAD	UNKNOWN	TRIBAL LAND	TRIBAL LAND
UNORGANIZED TERRITORY ROAD	UNKNOWN	STATE OF MINNESOTA	STATE OF MINNESOTA
OTHER ROADS	RAMP OR CONNECTOR	COUNTY	COUNTY
Municipal	INTERSTATE EXIT	MUNICIPALITY	MUNICIPALITY
Private	GREAT RIVER ROAD	UNORGANIZED TERRITORY	UNORGANIZED TERRITORY
National Monument	RAILROAD AND RAILWAY FEATURES	FEDERAL ADJUSTED URBAN AREA (2014)	FEDERAL ADJUSTED URBAN AREA (2014)
National Park	EMPIRE BUILDER STATION (AMTRAK)	CIVIL TOWNSHIP	CIVIL TOWNSHIP
National Wildlife Refuge	NORTHSTAR STATION (COMMUTER)	CONGRESSIONAL TOWNSHIP	CONGRESSIONAL TOWNSHIP
State Park	SEAPLANE	SECTION	SECTION
Present	AIRPORT RUNWAY	MILITARY	MILITARY
ABSENT	BOUNDARY FEATURES	VOYAGEURS NATIONAL PARK	VOYAGEURS NATIONAL PARK
BOUNDARY FEATURES	STATE OF MINNESOTA	BOUNDARY WATERS CANOE AREA WILDERNESS	BOUNDARY WATERS CANOE AREA WILDERNESS
STATE OF MINNESOTA	COUNTY	STATE PARK	STATE PARK
COUNTY	MUNICIPALITY	NATIONAL FOREST	NATIONAL FOREST
MUNICIPALITY	UNORGANIZED TERRITORY	NATIONAL AND STATE FOREST	NATIONAL AND STATE FOREST
UNORGANIZED TERRITORY	FEDERAL ADJUSTED URBAN AREA (2014)	STATE FOREST	STATE FOREST
FEDERAL ADJUSTED URBAN AREA (2014)	CIVIL TOWNSHIP	NATIONAL TRAIL	NATIONAL TRAIL
CIVIL TOWNSHIP	CONGRESSIONAL TOWNSHIP	WILDLIFE REFUGE AREA	WILDLIFE REFUGE AREA
CONGRESSIONAL TOWNSHIP	SECTION	WILDLIFE MANAGEMENT AREA	WILDLIFE MANAGEMENT AREA
SECTION	MILITARY	HYDROLOGIC FEATURES	HYDROLOGIC FEATURES
MILITARY	VOYAGEURS NATIONAL PARK	RIVER OR STREAM (PERMANENT)	RIVER OR STREAM (PERMANENT)
VOYAGEURS NATIONAL PARK	BOUNDARY WATERS CANOE AREA WILDERNESS	LAKE, POND OR RESERVOIR	LAKE, POND OR RESERVOIR
BOUNDARY WATERS CANOE AREA WILDERNESS	STATE PARK	STREAM (INTERMITTENT)	STREAM (INTERMITTENT)
STATE PARK	NATIONAL FOREST	DRAINAGE DITCH	DRAINAGE DITCH
NATIONAL FOREST	NATIONAL AND STATE FOREST	WETLAND	WETLAND
NATIONAL AND STATE FOREST	STATE FOREST	ISLAND OR LAND	ISLAND OR LAND
STATE FOREST	NATIONAL TRAIL	REGIONAL WATERSHED	REGIONAL WATERSHED
NATIONAL TRAIL	WILDLIFE REFUGE AREA		
WILDLIFE REFUGE AREA	WILDLIFE MANAGEMENT AREA		
WILDLIFE MANAGEMENT AREA	HYDROLOGIC FEATURES		
HYDROLOGIC FEATURES	RIVER OR STREAM (PERMANENT)		
RIVER OR STREAM (PERMANENT)	LAKE, POND OR RESERVOIR		
LAKE, POND OR RESERVOIR	STREAM (INTERMITTENT)		
STREAM (INTERMITTENT)	DRAINAGE DITCH		
DRAINAGE DITCH	WETLAND		
WETLAND	ISLAND OR LAND		
ISLAND OR LAND	REGIONAL WATERSHED		
REGIONAL WATERSHED			



Population (U.S. Census 2010): 1204



To request information from this document in an alternative format, call 651-366-4718 or 1-800-657-3774 (Greater Minnesota); 711 or 1-800-627-3529 (Minnesota Relay). You may also send an e-mail to ADARquest.dot@state.mn.us. (Please request at least one week in advance.)