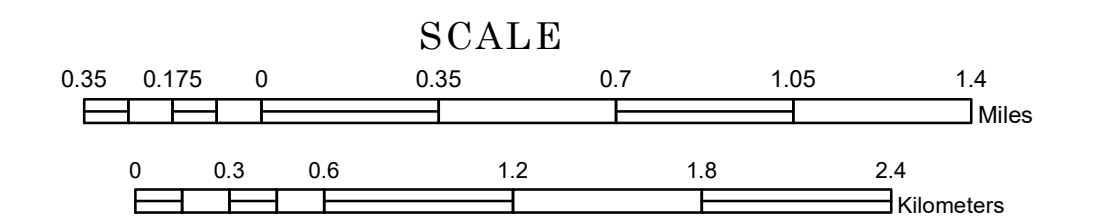



TOWNSHIP OF FAIRVIEW

PREPARED BY THE
MINNESOTA DEPARTMENT OF TRANSPORTATION
OFFICE OF TRANSPORTATION SYSTEM MANAGEMENT

IN COOPERATION WITH
U.S. DEPARTMENT OF TRANSPORTATION
FEDERAL HIGHWAY ADMINISTRATION



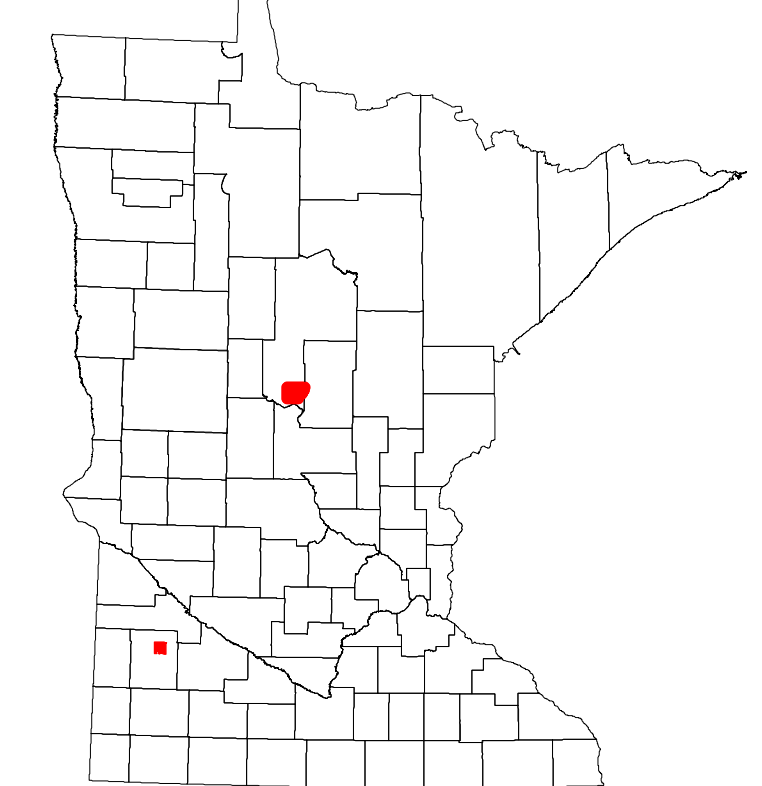
1 in = 2,000 ft
2024



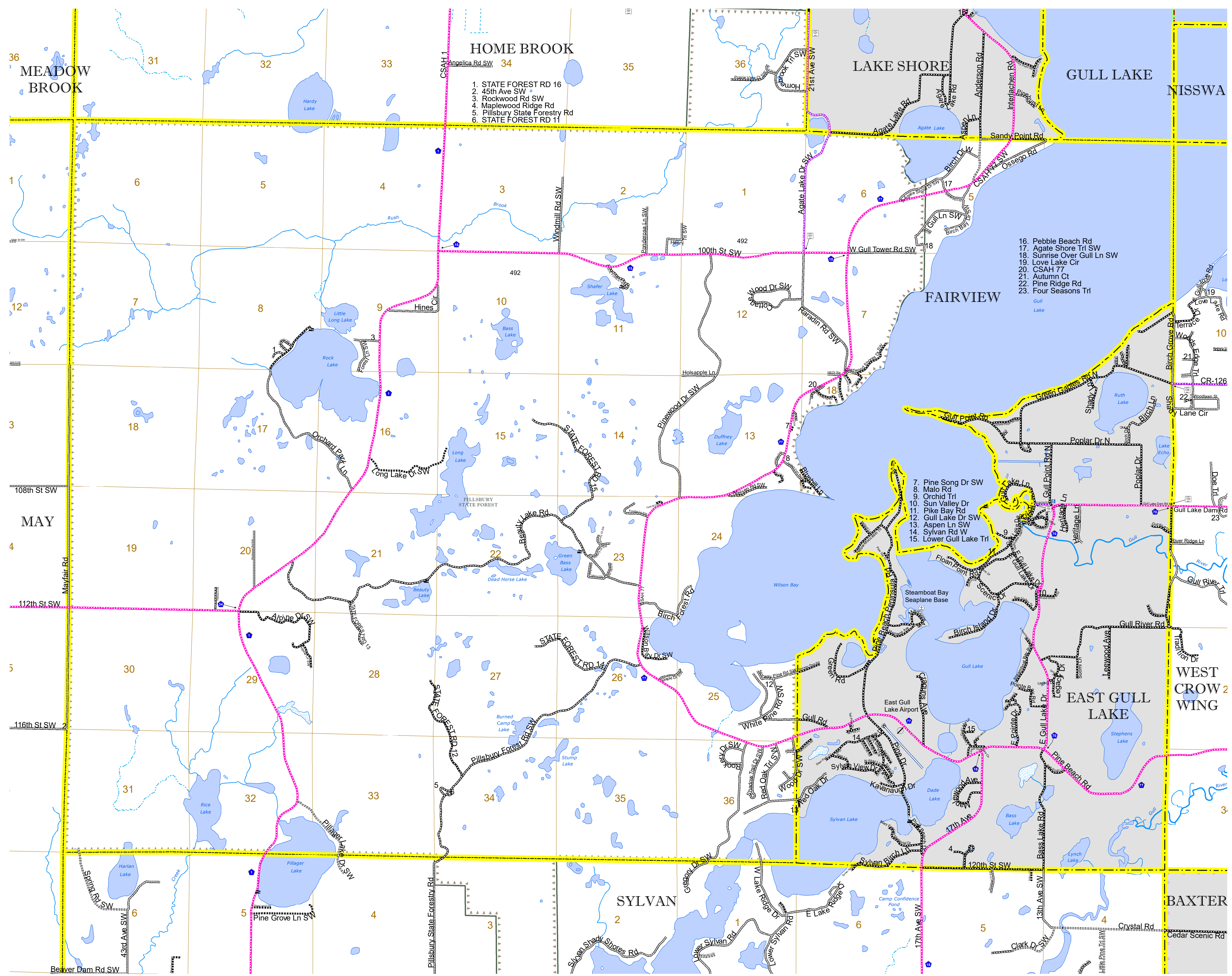
Projection:
Transverse Mercator
NAD 1986
UTM Zone 15

North American Datum
of 1986

ROAD AND ROADWAY FEATURES		AVIATION FEATURES	
INTERSTATE	CONCRETE	COMMERCIAL AIRPORT	GENERAL AIRPORT
US HIGHWAY	BITUMINOUS	AIRSTRIP	SEAPLANE
MN HIGHWAY	GRAVEL	AIRPORT RUNWAY	TRIAL LAND
COUNTY STATE AID HIGHWAY	DIRT/UNIMPROVED	BOUNDARY FEATURES	STATE OF MINNESOTA
COUNTY ROAD	OTHER	STATE	COUNTY
TOWNSHIP ROAD	UNKNOWN	MUNICIPALITY	MUNICIPALITY
UNORGANIZED TERRITORY ROAD		UNORGANIZED TERRITORY	UNORGANIZED TERRITORY
OTHER ROADS		FEDERAL ADJUSTED URBAN AREA (2014)	CIVIL TOWNSHIP
Municipal	RAMP OR CONNECTOR	CONGRESSIONAL TOWNSHIP	SECTION
Private	INTERSTATE EXIT	MILITARY	VOYAGEURS NATIONAL PARK
National Monument	STATE PARK	VOYAGEURS NATIONAL PARK	BOUNDARY WATERS CANOE AREA WILDERNESS
National Park	STATE PARK	STATE PARK	STATE PARK
National Wildlife Refuge	STATE PARK	STATE PARK	REGIONAL PARK
Military	STATE PARK	STATE PARK	NATIONAL FOREST
	STATE PARK	STATE PARK	NATIONAL AND STATE FOREST
	STATE PARK	STATE PARK	STATE FOREST
	STATE PARK	STATE PARK	WILDLIFE REFUGUE AREA
	STATE PARK	STATE PARK	WILDLIFE MANAGEMENT AREA
	STATE PARK	STATE PARK	RIVER OR STREAM (PERMANENT)
	STATE PARK	STATE PARK	LAKE, POND OR RESERVOIR
	STATE PARK	STATE PARK	STREAM (INTERMITTENT)
	STATE PARK	STATE PARK	DRAINAGE DITCH
	STATE PARK	STATE PARK	WETLAND
	STATE PARK	STATE PARK	ISLAND OR LAND
	STATE PARK	STATE PARK	REGIONAL WATERSHED



Population (U.S. Census 2010): 821



To request information from this document in an alternative format, call 651-366-4718 or 1-800-657-3774 (Greater Minnesota); 711 or 1-800-627-3529 (Minnesota Relay). You may also send an e-mail to ADarequest.dot@state.mn.us. (Please request at least one week in advance.)