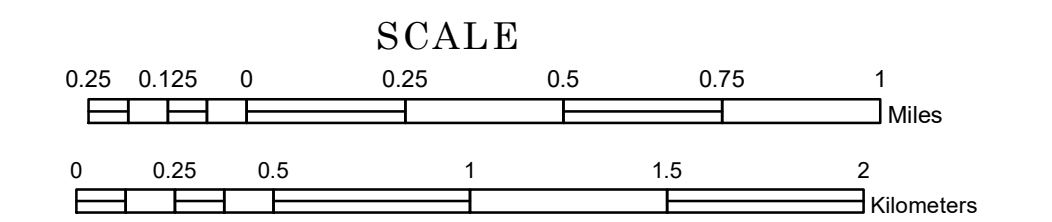


TOWNSHIP OF WOODROW

PREPARED BY THE
MINNESOTA DEPARTMENT OF TRANSPORTATION
OFFICE OF TRANSPORTATION SYSTEM MANAGEMENT


IN COOPERATION WITH
U.S. DEPARTMENT OF TRANSPORTATION
FEDERAL HIGHWAY ADMINISTRATION



1 in = 1,600 ft

2024

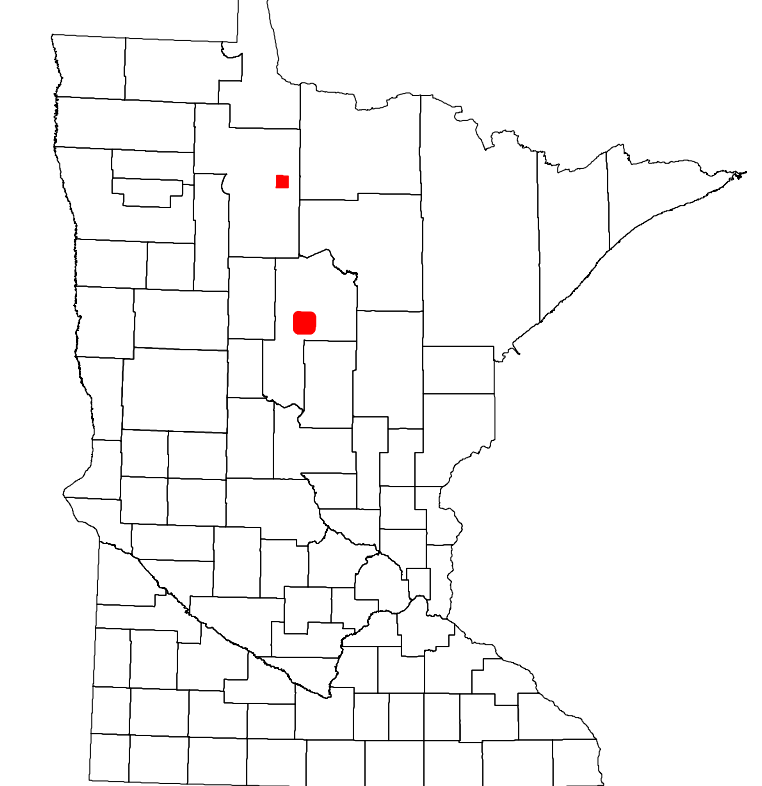
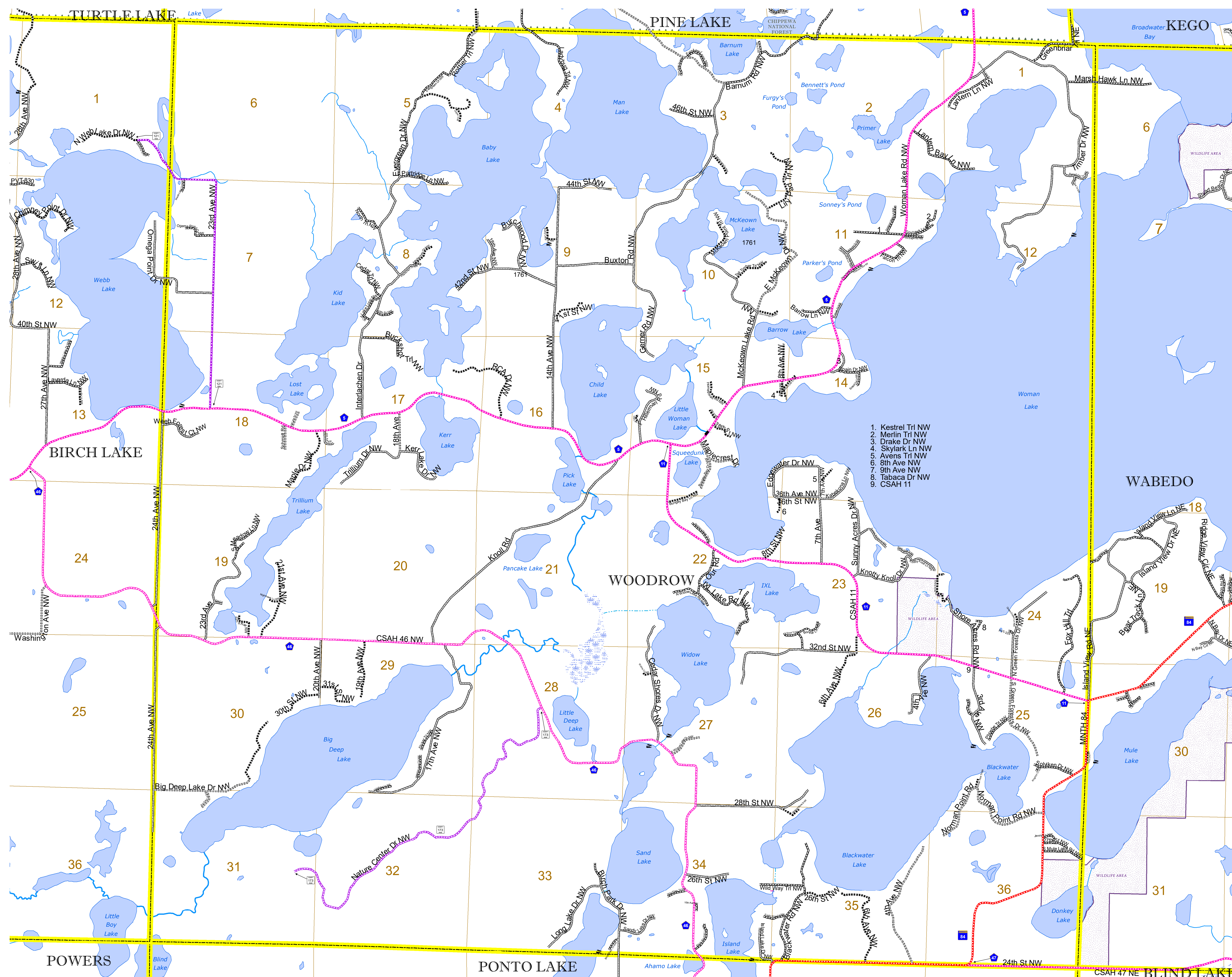
Projection:
Transverse Mercator
NAD 1986
UTM Zone 15



North American Datum
of 1986

ROAD AND ROADWAY FEATURES	
INTERSTATE	[Symbol]
US HIGHWAY	[Symbol]
MN HIGHWAY	[Symbol]
COUNTY STATE AID HIGHWAY	[Symbol]
COUNTY ROAD	[Symbol]
TOWNSHIP ROAD	[Symbol]
UNORGANIZED TERRITORY ROAD	[Symbol]
OTHER ROADS	[Symbol]
Municipal	[Symbol]
Private	[Symbol]
National Monument	[Symbol]
National Park	[Symbol]
National Wildlife Refuge	[Symbol]
State Park	[Symbol]
Preserve	[Symbol]
RAILROAD AND RAILWAY FEATURES	[Symbol]
EMPIRE BUILDER STATION (AMTRAK)	[Symbol]
NORTHSTAR STATION (COMMUTER)	[Symbol]
LIGHT RAIL	[Symbol]
BLUE LINE	[Symbol]
GREEN LINE	[Symbol]
LONG BRIDGE (200' OR GREATER SPAN)	[Symbol]
MAJOR BRIDGE (20' TO 200' SPAN)	[Symbol]
MINOR BRIDGE (5' TO 20' SPAN)	[Symbol]
DAM	[Symbol]
LOCK AND DAM	[Symbol]
CITY CENTERS	[Symbol]
STATE CAPITAL	[Symbol]
COUNTY SEAT	[Symbol]
CITY CENTER	[Symbol]
UNINCORPORATED COMMUNITY	[Symbol]
PUBLIC SERVICE FEATURES	[Symbol]
MNDOT OFFICE	[Symbol]
MNDOT TRUCK STATION	[Symbol]
HIGHWAY PATROL DISTRICT OFFICE	[Symbol]
STATE TRAVEL INFORMATION CENTER	[Symbol]
REST AREA (FULL SERVICE)	[Symbol]
REST AREA (VAULT TOILET)	[Symbol]
WAYSIDE (VAULT OR PITY TOILET)	[Symbol]
PARK AND RIDE LOT	[Symbol]
PORT OF ENTRY	[Symbol]
PUBLIC ACCESS POINT	[Symbol]
MN STATE COLLEGE AND UNIVERSITY SYSTEM (MNSCU)	[Symbol]
UNIVERSITY OF MN SYSTEM	[Symbol]
FAIRGROUNDS	[Symbol]
CULTURAL FEATURES	[Symbol]
STATE HISTORICAL MARKER	[Symbol]
HISTORIC DISTRICT	[Symbol]
HISTORIC SITE	[Symbol]
MONUMENT	[Symbol]
CONCRETE	[Symbol]
BITUMINOUS	[Symbol]
GRAVEL	[Symbol]
DIRT/UNIMPROVED	[Symbol]
OTHER	[Symbol]
UNKNOWN	[Symbol]
RAMP OR CONNECTOR	[Symbol]
INTERSTATE EXIT	[Symbol]
GREAT RIVER ROAD	[Symbol]
AVIATION FEATURES	[Symbol]
COMMERCIAL AIRPORT	[Symbol]
GENERAL AIRPORT	[Symbol]
AIRSTRIP	[Symbol]
SEAPLANE	[Symbol]
AIRPORT RUNWAY	[Symbol]
BOUNDARY FEATURES	[Symbol]
TRIBAL LAND	[Symbol]
STATE OF MINNESOTA	[Symbol]
COUNTY	[Symbol]
MUNICIPALITY	[Symbol]
UNORGANIZED TERRITORY	[Symbol]
FEDERAL ADJUSTED URBAN AREA (2014)	[Symbol]
CIVIL TOWNSHIP	[Symbol]
CONGRESSIONAL TOWNSHIP	[Symbol]
SECTION	[Symbol]
MILITARY	[Symbol]
VOYAGEURS NATIONAL PARK	[Symbol]
BOUNDARY WATERS CANOE AREA WILDERNESS	[Symbol]
STATE PARK	[Symbol]
REGIONAL PARK	[Symbol]
NATIONAL FOREST	[Symbol]
NATIONAL AND STATE FOREST	[Symbol]
STATE FOREST	[Symbol]
NATIONAL TRAIL	[Symbol]
WILDLIFE REFUGIA AREA	[Symbol]
WILDLIFE MANAGEMENT AREA	[Symbol]
HYDROLOGIC FEATURES	[Symbol]
RIVER OR STREAM (PERENNIAL)	[Symbol]
LAKE, POND OR RESERVOIR	[Symbol]
STREAM (INTERMITTENT)	[Symbol]
DRAINAGE DITCH	[Symbol]
WETLAND	[Symbol]
ISLAND OR LAND	[Symbol]
REGIONAL WATERSHED	[Symbol]

1. Kestrel Trl NW
2. Merlin Trl NW
3. Drake Dr NW
4. Skylark Ln NW
5. Avens Trl NW
6. 8th Ave NW
7. 9th Ave NW
8. Tabaca Dr NW
9. CSAH 11



Population (U.S. Census 2010): 611

To request information from this document in an alternative format, call 651-366-4718 or 1-800-657-3774 (Greater Minnesota); 711 or 1-800-627-3529 (Minnesota Relay). You may also send an e-mail to ADRequest.dot@state.mn.us. (Please request at least one week in advance.)