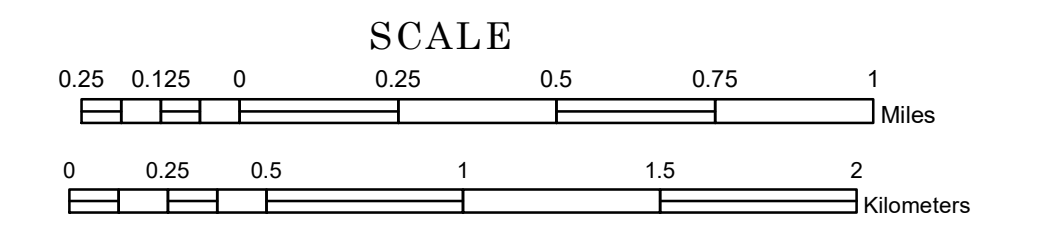


TOWNSHIP OF ROSEWOOD

PREPARED BY THE
MINNESOTA DEPARTMENT OF TRANSPORTATION
OFFICE OF TRANSPORTATION SYSTEM MANAGEMENT

IN COOPERATION WITH
U.S. DEPARTMENT OF TRANSPORTATION
FEDERAL HIGHWAY ADMINISTRATION



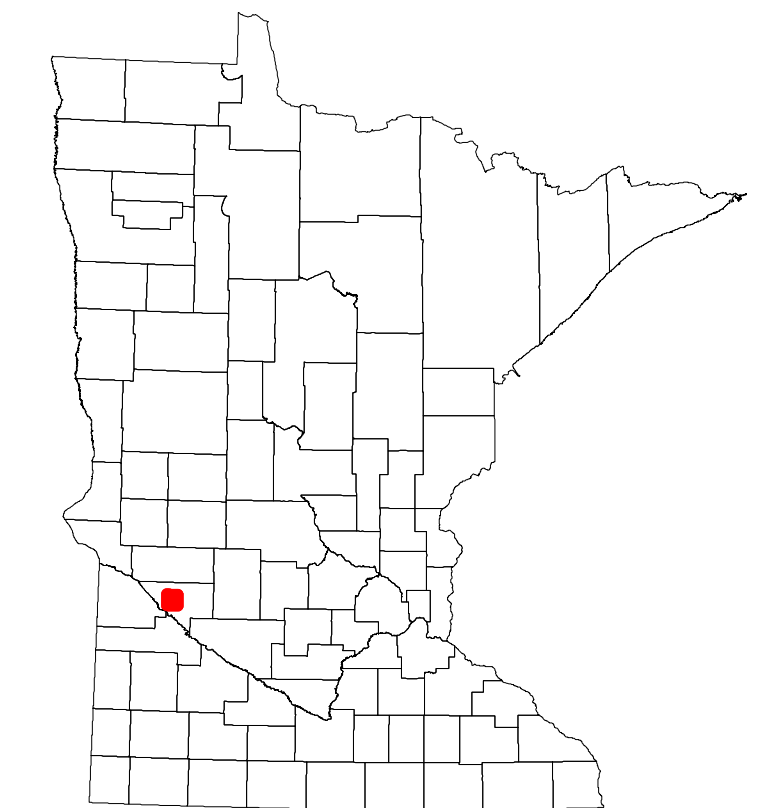
2023

Projection:
Transverse Mercator
NAD 1986
UTM Zone 15

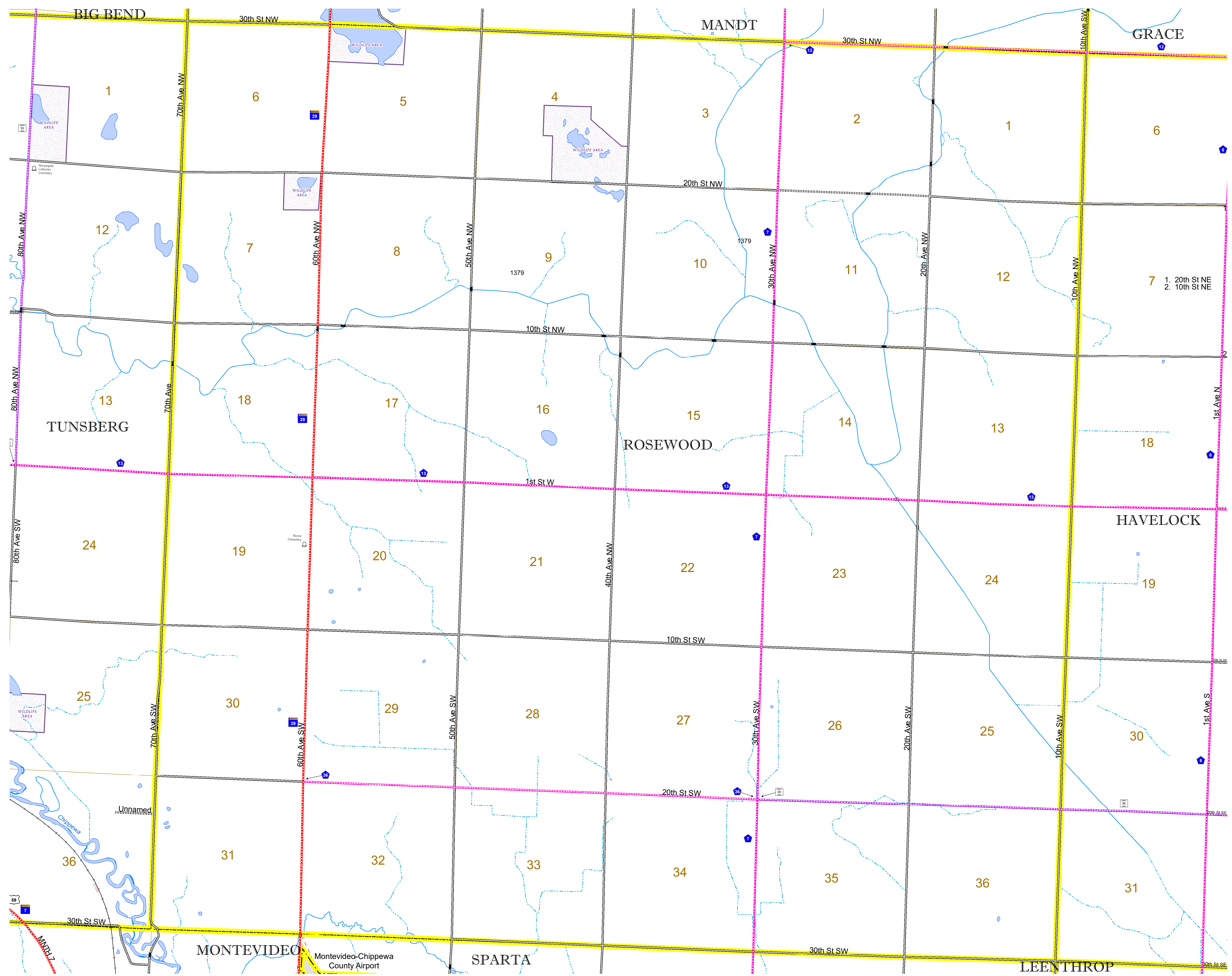


North American Datum
of 1986

ROAD AND ROADWAY FEATURES		BOUNDARY FEATURES	
INTERSTATE	CONCRETE	TRIBAL LAND	STATE OF MINNESOTA
US HIGHWAY	BITUMINOUS	COUNTY	MUNICIPALITY
MN HIGHWAY	GRAVEL	UNINCORPORATED TOWNSHIP	CIVIL TOWNSHIP
COUNTY STATE AID HIGHWAY	DIRT/UNIMPROVED	FEDERAL ADJUSTED URBAN AREA (2014)	CIVIL TOWNSHIP
COUNTY ROAD	OTHER	CIVIL TOWNSHIP	CIVIL TOWNSHIP
TOWNSHIP ROAD	UNKNOWN	CIVIL TOWNSHIP	CIVIL TOWNSHIP
UNORGANIZED TERRITORY ROAD		CIVIL TOWNSHIP	CIVIL TOWNSHIP
OTHER ROADS		CIVIL TOWNSHIP	CIVIL TOWNSHIP
Municipal	RAMP OR CONNECTOR	CIVIL TOWNSHIP	CIVIL TOWNSHIP
Private	INTERSTATE EXIT	CIVIL TOWNSHIP	CIVIL TOWNSHIP
National Monument	AVIATION FEATURES	CIVIL TOWNSHIP	CIVIL TOWNSHIP
National Wildlife Refuge	COMMERCIAL AIRPORT	CIVIL TOWNSHIP	CIVIL TOWNSHIP
State Park	GENERAL AIRPORT	CIVIL TOWNSHIP	CIVIL TOWNSHIP
State Park Preserve	AIRSTRIP	CIVIL TOWNSHIP	CIVIL TOWNSHIP
	SEAPLANE	CIVIL TOWNSHIP	CIVIL TOWNSHIP
	AIRPORT RUNWAY	CIVIL TOWNSHIP	CIVIL TOWNSHIP
		CIVIL TOWNSHIP	CIVIL TOWNSHIP
RAILROAD AND RAILWAY FEATURES		CITY CENTERS	
EMPIRE BUILDER STATION (AMTRAK)	LONG BRIDGE (200' or Greater Span)	STATE CAPITAL	COUNTY SEAT
NORTHSTAR STATION (COMMUTER)	MAJOR BRIDGE (20' to 200' Span)	CITY CENTER	CITY CENTER
	MINOR BRIDGE (5' to 20' Span)	UNINCORPORATED COMMUNITY	UNINCORPORATED COMMUNITY
	DAM		
	LOCK AND DAM		
INFRASTRUCTURE FEATURES		PUBLIC SERVICE FEATURES	
LONG BRIDGE (200' or Greater Span)	MNDOT OFFICE		
MAJOR BRIDGE (20' to 200' Span)	MNDOT TRUCK STATION		
MINOR BRIDGE (5' to 20' Span)	HIGHWAY PATROL DISTRICT OFFICE		
DAM	STATE TRAVEL INFORMATION CENTER		
LOCK AND DAM	REST AREA (Full Service)		
	REST AREA (Vault Toilet)		
	WAYSIDE (Vault or Pit Toilet)		
	PARK AND RIDE LOT		
	PORT OF ENTRY		
	PUBLIC ACCESS POINT		
	MN STATE COLLEGE AND UNIVERSITY SYSTEM (MNSCU)		
	UNIVERSITY OF MN SYSTEM		
	FARMLANDS		
CULTURAL FEATURES		HYDROLOGIC FEATURES	
STATE HISTORICAL MARKER	WILDLIFE REFUGUE AREA	RIVER OR STREAM (Perennial)	LAKE, POND OR RESERVOIR
HISTORIC DISTRICT	WILDLIFE MANAGEMENT AREA	STREAM (Intermittent)	DRAINAGE DITCH
HISTORIC SITE	HYDROLOGIC FEATURES	WETLAND	ISLAND OR LAND
MONUMENT	REGIONAL WATERSHED		



Population (U.S. Census 2010): 348



To request information from this document in an alternative format, call 651-366-4718 or 1-800-657-3774 (Greater Minnesota); 711 or 1-800-627-3529 (Minnesota Relay). You may also send an e-mail to ADRequest.dot@state.mn.us. (Please request at least one week in advance.)