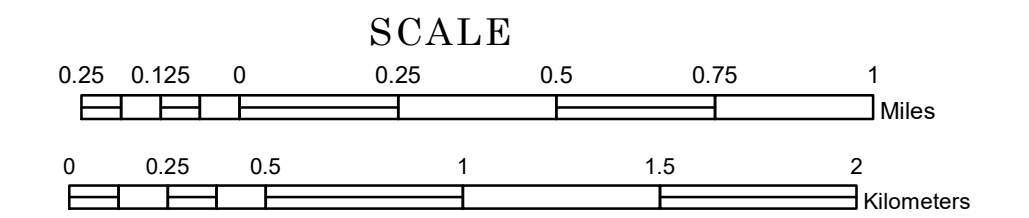


TOWNSHIP OF FISH LAKE


PREPARED BY THE
MINNESOTA DEPARTMENT OF TRANSPORTATION
OFFICE OF TRANSPORTATION SYSTEM MANAGEMENT

IN COOPERATION WITH
U.S. DEPARTMENT OF TRANSPORTATION
FEDERAL HIGHWAY ADMINISTRATION



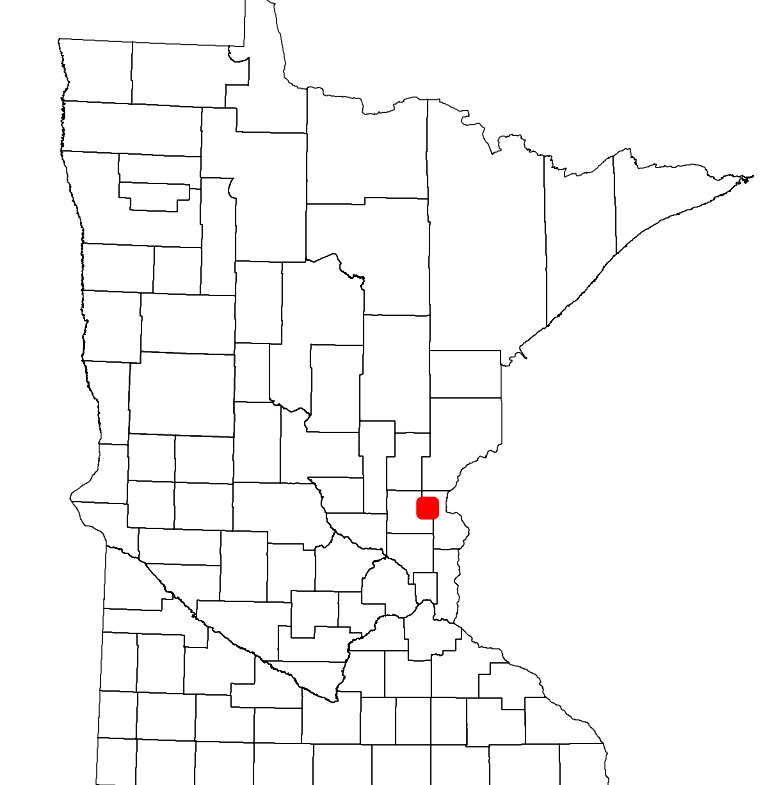
2024

Projection:
Transverse Mercator
NAD 1986
UTM Zone 15

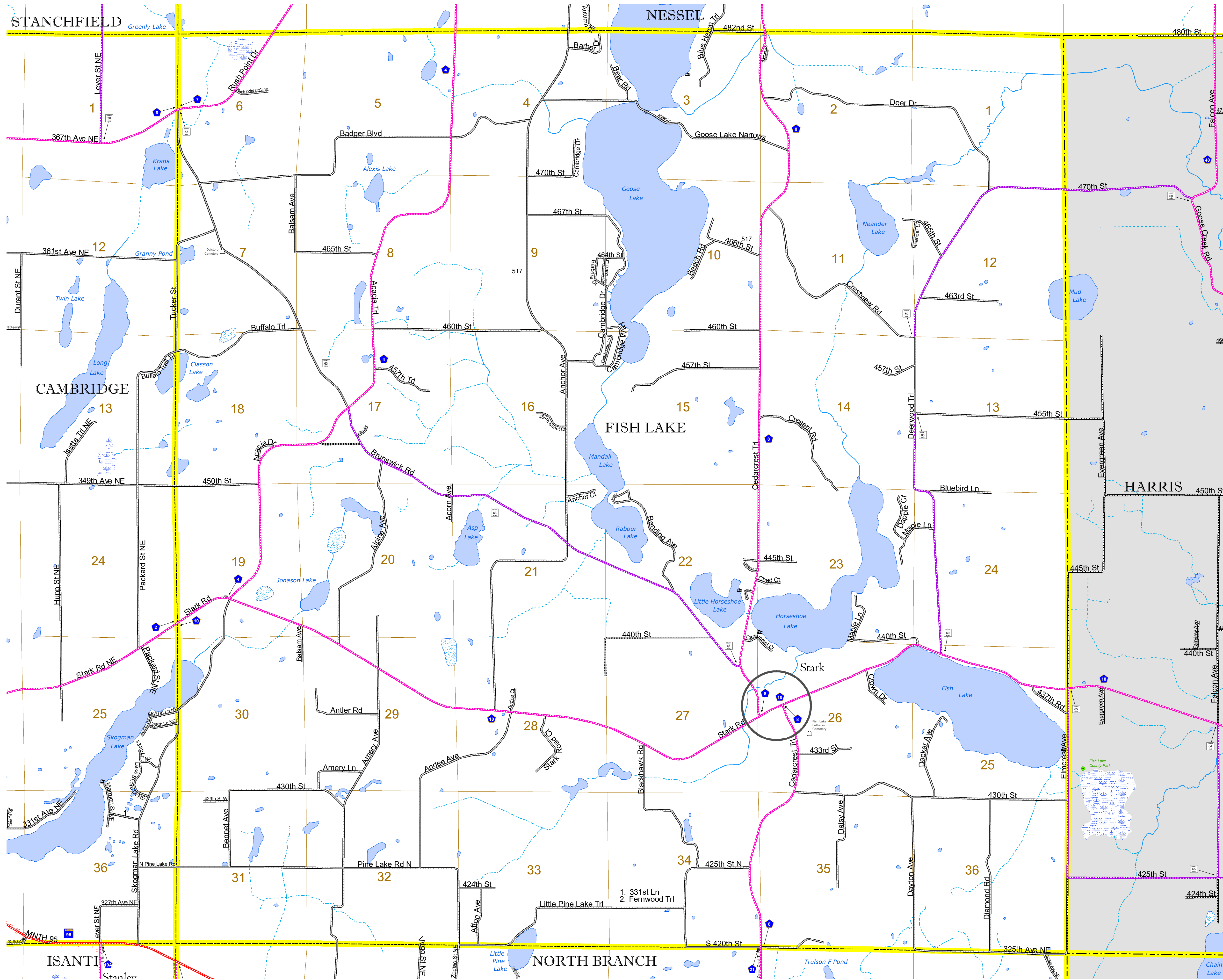


North American Datum
of 1986

| ROAD AND ROADWAY FEATURES | |
|--|---------------------------------------|
| INTERSTATE | CONCRETE |
| US HIGHWAY | BITUMINOUS |
| MN HIGHWAY | GRAVEL |
| COUNTY STATE AID HIGHWAY | DIRT/UNIMPROVED |
| COUNTY ROAD | OTHER |
| TOWNSHIP ROAD | UNKNOWN |
| UNORGANIZED TERRITORY ROAD | UNKNOWN |
| OTHER ROADS | RAMP OR CONNECTOR |
| Municipal | INTERSTATE EXIT |
| Nature Service | NATIONAL PARK |
| National Forest | NATIONAL WILDLIFE REFUGES |
| Military | State Park |
| RAILROAD AND RAILWAY FEATURES | |
| EMPIRE BUILDER STATION (AMTRAK) | COMMERCIAL AIRPORT |
| NORTHSTAR STATION (COMMUTER) | GENERAL AIRPORT |
| LIGHT RAIL | AIRSTRIP |
| BLUE LINE | SEAPLANE |
| GREEN LINE | AIRPORT RUNWAY |
| INFRASTRUCTURE FEATURES | |
| LONG BRIDGE (200' OR GREATER SPAN) | TRIAL LAND |
| MAJOR BRIDGE (20' TO 200' SPAN) | STATE OF MINNESOTA |
| MINOR BRIDGE (5' TO 20' SPAN) | COUNTY |
| DAM | MUNICIPALITY |
| LOCK AND DAM | UNORGANIZED TERRITORY |
| CITY CENTERS | |
| STATE CAPITAL | FEDERAL ADJUSTED URBAN AREA (2014) |
| COUNTY SEAT | CITY TOWNSHIP |
| CITY CENTER | CONGRESSIONAL TOWNSHIP |
| UNINCORPORATED COMMUNITY | SECTION |
| PUBLIC SERVICE FEATURES | |
| MNDOT OFFICE | MILITARY |
| MNDOT TRUCK STATION | VOYAGEURS NATIONAL PARK |
| HIGHWAY PATROL DISTRICT OFFICE | BOUNDARY WATERS CANOE AREA WILDERNESS |
| STATE TRAVEL INFORMATION CENTER | STATE PARK |
| REST AREA (FULL SERVICE) | REGIONAL PARK |
| REST AREA (VAULT TOILET) | NATIONAL FOREST |
| WAYSIDE (VAULT OR PIV TOILET) | NATIONAL AND STATE FOREST |
| PARK AND RIDE LOT | STATE FOREST |
| PORT OF ENTRY | NATIONAL TRAIL |
| PUBLIC ACCESS POINT | WILDLIFE REFUGES |
| MN STATE COLLEGE AND UNIVERSITY SYSTEM (MNSCU) | WILDLIFE MANAGEMENT AREA |
| UNIVERSITY OF MN SYSTEM | HYDROLOGIC FEATURES |
| FAIRGROUNDS | RIVER OR STREAM (PERMANENT) |
| CULTURAL FEATURES | |
| STATE HISTORICAL MARKER | LAKE, POND OR RESERVOIR |
| HISTORIC DISTRICT | STREAM (INTERMITTENT) |
| HISTORIC SITE | DRAINAGE DITCH |
| MONUMENT | WETLAND |
| | ISLAND OR LAND |
| | REGIONAL WATERSHED |



Population (U.S. Census 2010): 2012



To request information from this document in an alternative format, call 651-366-4718 or 1-800-657-3774 (Greater Minnesota); 711 or 1-800-627-3529 (Minnesota Relay). You may also send an e-mail to ADArequest.dot@state.mn.us. (Please request at least one week in advance.)