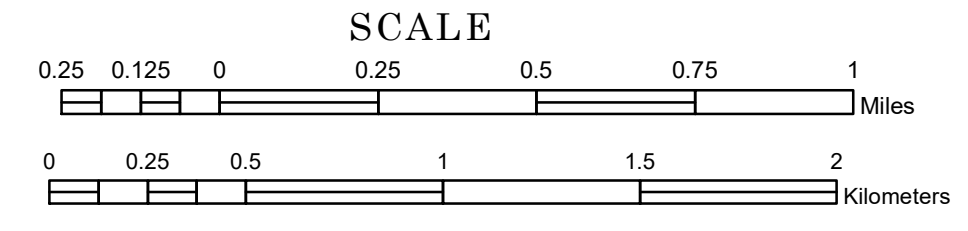


TOWNSHIP OF FALK


PREPARED BY THE
MINNESOTA DEPARTMENT OF TRANSPORTATION
OFFICE OF TRANSPORTATION SYSTEM MANAGEMENT

IN COOPERATION WITH
U.S. DEPARTMENT OF TRANSPORTATION
FEDERAL HIGHWAY ADMINISTRATION



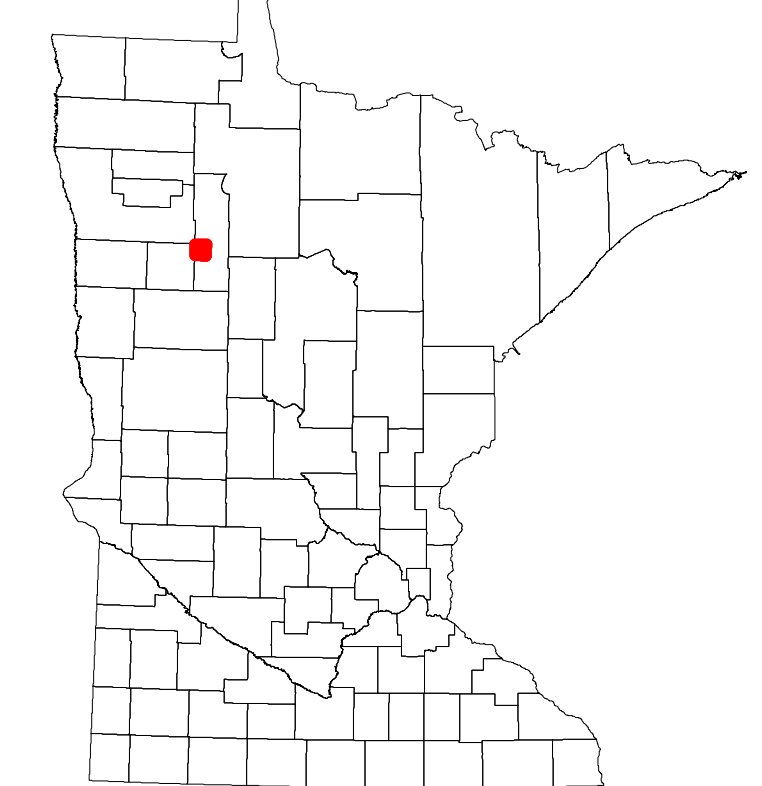
1 in = 1,600 ft
2023

Projection:
Transverse Mercator
NAD 1986
UTM Zone 15



North American Datum
of 1986

ROAD AND ROADWAY FEATURES		AVIATION FEATURES	
INTERSTATE	CONCRETE	COMMERCIAL AIRPORT	GENERAL AIRPORT
US HIGHWAY	BITUMINOUS	AIRSTRIP	SEAPLANE
MN HIGHWAY	GRAVEL	AIRPORT RUNWAY	RAILWAY
COUNTY STATE AID HIGHWAY	DIRT/UNIMPROVED	EMPIRE BUILDER STATION (AMTRAK)	NORTHSTAR STATION (COMMUTER)
COUNTY ROAD	OTHER	LIGHT RAIL	BLUE LINE
TOWNSHIP ROAD	UNKNOWN	GREEN LINE	LONG BRIDGE (200' OR GREATER SPAN)
UNORGANIZED TERRITORY ROAD	RAMP OR CONNECTOR	INFRASTRUCTURE FEATURES	MAJOR BRIDGE (20' TO 200' SPAN)
OTHER ROADS	INTERSTATE EXIT	MUNICIPAL	MINOR BRIDGE (5' TO 20' SPAN)
Municipal	RAILROAD AND RAILWAY FEATURES	National Service	DAM
Multinational	RAILROAD	National Park	LOCK AND DAM
	EMPIRE BUILDER STATION (AMTRAK)	National Wildlife	CITY CENTERS
	NORTHSTAR STATION (COMMUTER)	Multinational	STATE CAPITAL
	LIGHT RAIL		COUNTY SEAT
	BLUE LINE		CITY CENTER
	GREEN LINE		UNINCORPORATED COMMUNITY
	LONG BRIDGE (200' OR GREATER SPAN)		PUBLIC SERVICE FEATURES
	MAJOR BRIDGE (20' TO 200' SPAN)		MNDOT OFFICE
	MINOR BRIDGE (5' TO 20' SPAN)		MNDOT TRUCK STATION
	DAM		HIGHWAY PATROL DISTRICT OFFICE
	LOCK AND DAM		STATE TRAVEL INFORMATION CENTER
	CITY CENTERS		REST AREA (FULL SERVICE)
	STATE CAPITAL		REST AREA (VAULT TOILET)
	COUNTY SEAT		WAYSIDE (VAULT OR PITY TOILET)
	CITY CENTER		PARK AND RIDE LOT
	UNINCORPORATED COMMUNITY		PORT OF ENTRY
	PUBLIC SERVICE FEATURES		PUBLIC ACCESS POINT
	MNDOT OFFICE		MN STATE COLLEGE AND UNIVERSITY SYSTEM (MNSCU)
	MNDOT TRUCK STATION		UNIVERSITY OF MN SYSTEM
	HIGHWAY PATROL DISTRICT OFFICE		FAIRGROUNDS
	STATE TRAVEL INFORMATION CENTER		CULTURAL FEATURES
	REST AREA (FULL SERVICE)		STATE HISTORICAL MARKER
	REST AREA (VAULT TOILET)		HISTORIC DISTRICT
	WAYSIDE (VAULT OR PITY TOILET)		HISTORIC SITE
	PARK AND RIDE LOT		MONUMENT
	PORT OF ENTRY		
	PUBLIC ACCESS POINT		
	MN STATE COLLEGE AND UNIVERSITY SYSTEM (MNSCU)		
	UNIVERSITY OF MN SYSTEM		
	FAIRGROUNDS		
	CULTURAL FEATURES		
	STATE HISTORICAL MARKER		
	HISTORIC DISTRICT		
	HISTORIC SITE		
	MONUMENT		



Population (U.S. Census 2010): 284

To request information from this document in an alternative format, call 651-366-4718 or 1-800-657-3774 (Greater Minnesota); 711 or 1-800-627-3529 (Minnesota Relay). You may also send an e-mail to ADRequest.dot@state.mn.us. (Please request at least one week in advance.)