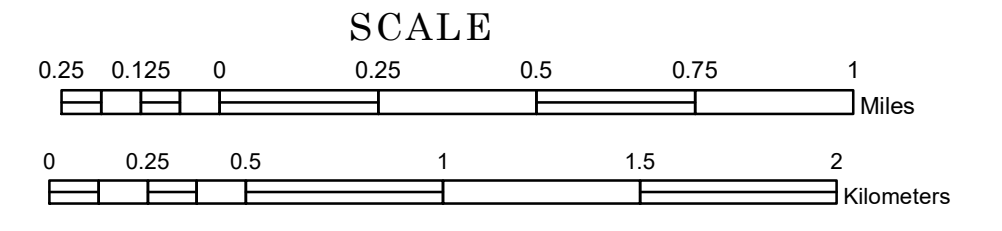


# TOWNSHIP OF HOLST

PREPARED BY THE  
MINNESOTA DEPARTMENT OF TRANSPORTATION  
OFFICE OF TRANSPORTATION SYSTEM MANAGEMENT

IN COOPERATION WITH  
U.S. DEPARTMENT OF TRANSPORTATION  
FEDERAL HIGHWAY ADMINISTRATION



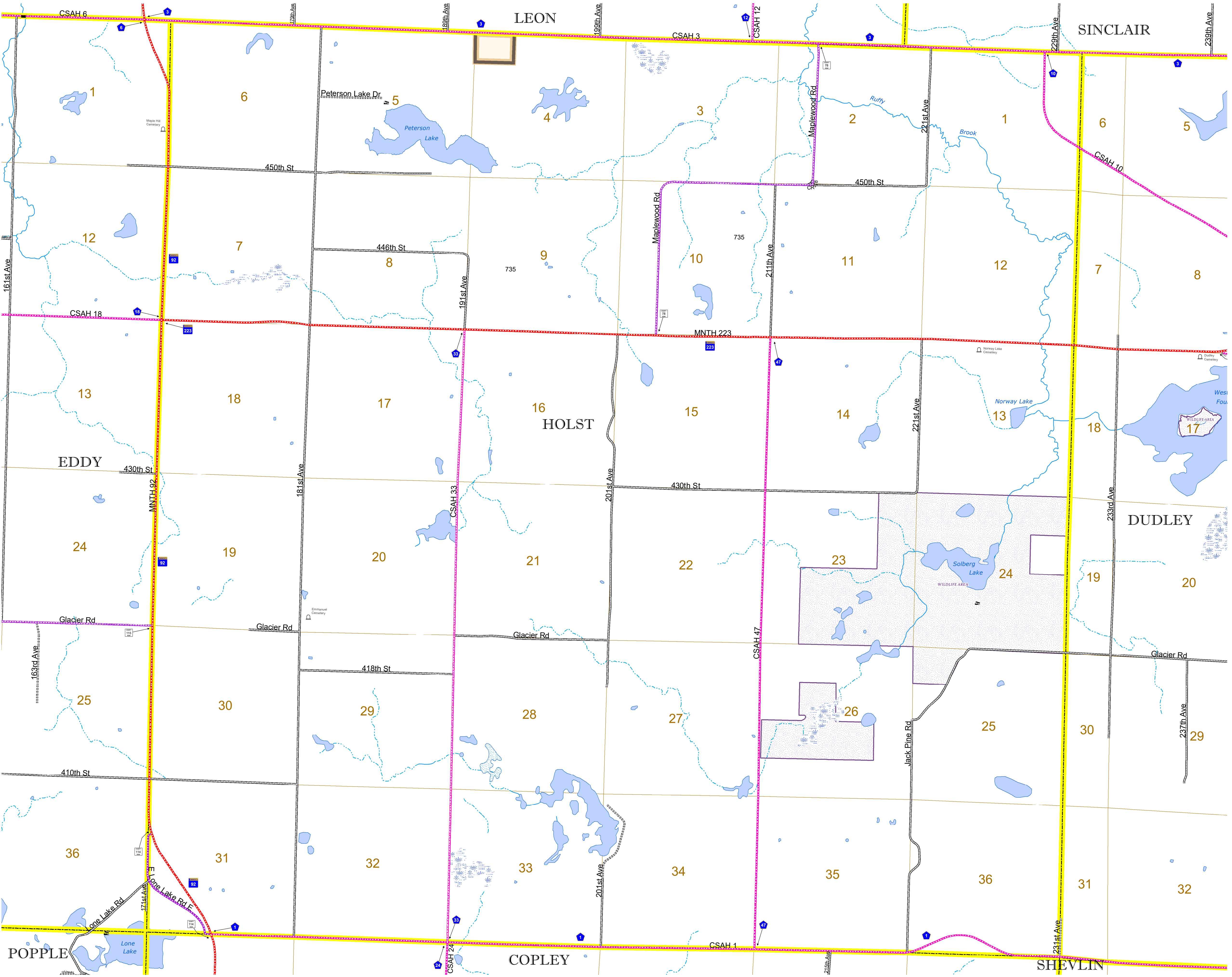
1 in = 1,600 ft

2023

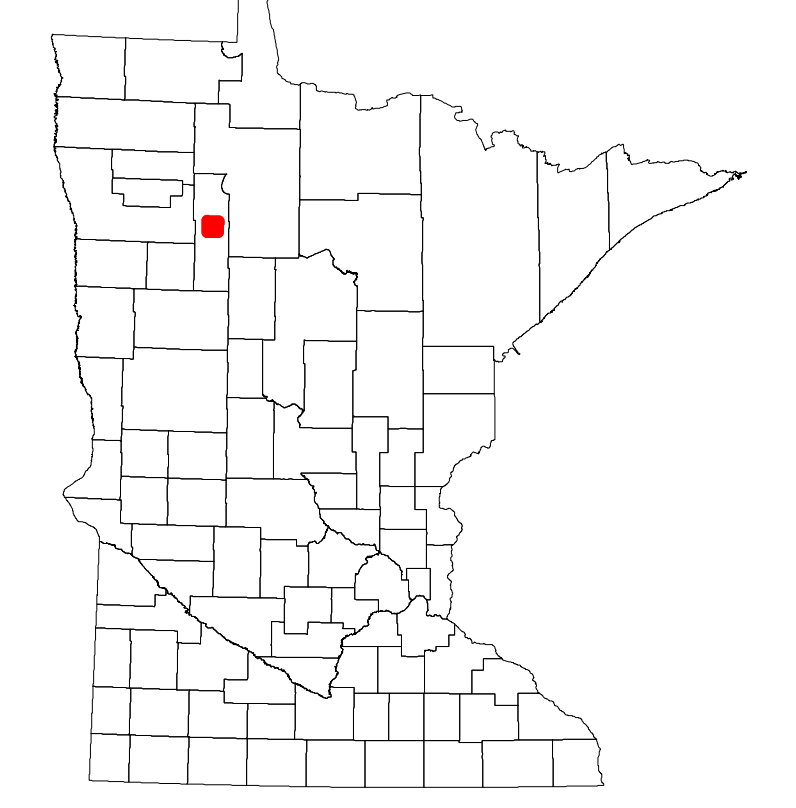
Projection:  
Transverse Mercator  
NAD 1986  
UTM Zone 15



North American Datum  
of 1986



ROAD AND ROADWAY FEATURES		BOUNDARY FEATURES	
INTERSTATE	CONCRETE	TRIBAL LAND	STATE OF MINNESOTA
US HIGHWAY	BITUMINOUS	COUNTY	MUNICIPALITY
MN HIGHWAY	GRAVEL	UNINCORPORATED COMMUNITY	SECTION
COUNTY STATE AID HIGHWAY	DIRT/UNIMPROVED	MILITARY	VOYAGEURS NATIONAL PARK
COUNTY ROAD	OTHER	MNDOT OFFICE	BOUNDARY WATERS CANOE AREA WILDERNESS
TOWNSHIP ROAD	UNKNOWN	HIGHWAY PATROL DISTRICT OFFICE	STATE PARK
UNORGANIZED TERRITORY ROAD		STATE TRAVEL INFORMATION CENTER	REGIONAL PARK
OTHER ROADS		REST AREA (Full Service)	NATIONAL FOREST
Municipal		REST AREA (Vault Toilet)	NATIONAL AND STATE FOREST
Private		WAYSIDE (Vault or Pit Toilet)	STATE FOREST
National Monument		PARK AND RIDE LOT	NATIONAL TRAIL
State Forest		PORT OF ENTRY	WILDLIFE REFUGUE AREA
National Wildlife Refuge		PUBLIC ACCESS POINT	WILDLIFE MANAGEMENT AREA
State Game Preserve		MN STATE COLLEGE AND UNIVERSITY SYSTEM (MNSCU)	HYDROLOGIC FEATURES
		UNIVERSITY OF MN SYSTEM	RIVER OR STREAM (PERMANENT)
		FAIRGROUNDS	LAKE, POND OR RESERVOIR
			STREAM (INTERMITTENT)
			DRAINAGE DITCH
			WETLAND
			ISLAND OR LAND
			REGIONAL WATERSHED



Population (U.S. Census 2010): 369

To request information from this document in an alternative format, call 651-366-4718 or 1-800-657-3774 (Greater Minnesota); 711 or 1-800-627-3529 (Minnesota Relay). You may also send an e-mail to ADARquest.dot@state.mn.us. (Please request at least one week in advance.)



TOWNSHIP OF HOLST

CLEARWATER COUNTY

TWP 148 RNG 37