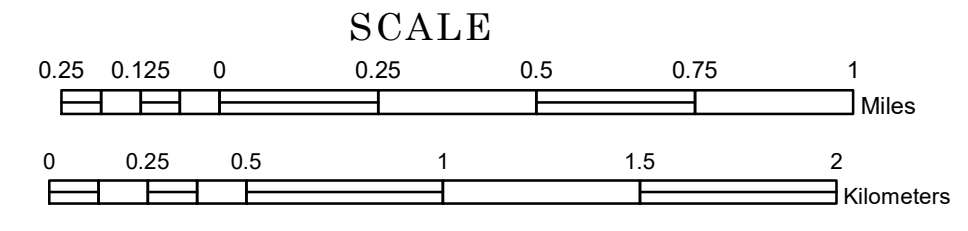


TOWNSHIP OF RICE


PREPARED BY THE
MINNESOTA DEPARTMENT OF TRANSPORTATION
OFFICE OF TRANSPORTATION SYSTEM MANAGEMENT

IN COOPERATION WITH
U.S. DEPARTMENT OF TRANSPORTATION
FEDERAL HIGHWAY ADMINISTRATION



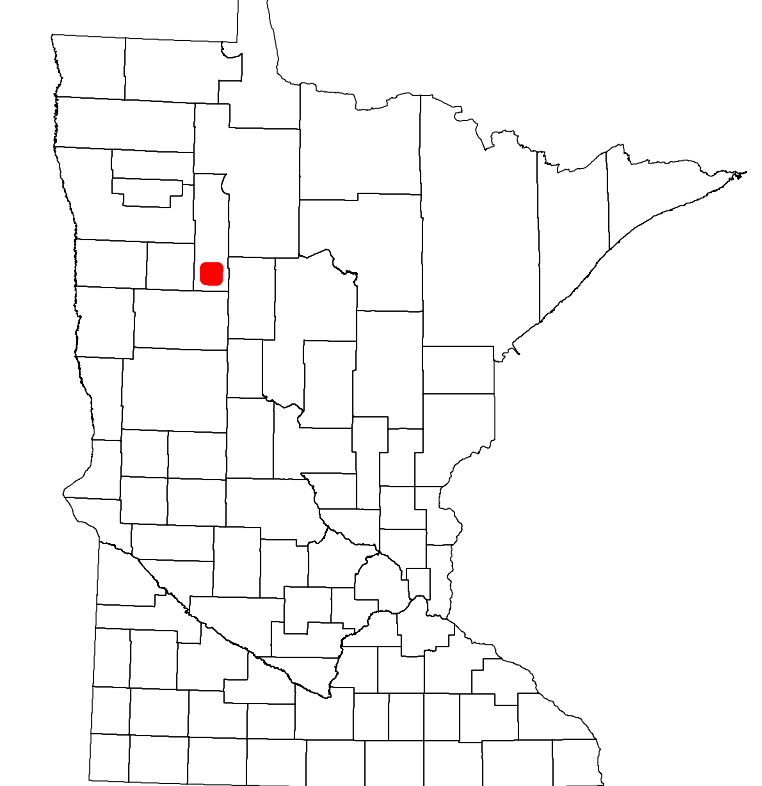
1 in = 1,600 ft
2023

Projection:
Transverse Mercator
NAD 1986
UTM Zone 15



North American Datum
of 1986

ROAD AND ROADWAY FEATURES		AVIATION FEATURES	
INTERSTATE	CONCRETE	COMMERCIAL AIRPORT	GENERAL AIRPORT
US HIGHWAY	BITUMINOUS	AIRSTRIP	AIRSTRIP
MN HIGHWAY	GRAVEL	SEAPLANE	SEAPLANE
COUNTY STATE AID HIGHWAY	DIRT/UNIMPROVED	AIRPORT RUNWAY	AIRPORT RUNWAY
COUNTY ROAD	OTHER	BOUNDARY FEATURES	BOUNDARY FEATURES
TOWNSHIP ROAD	UNKNOWN	TRIBAL LAND	TRIBAL LAND
UNORGANIZED TERRITORY ROAD	RAMP OR CONNECTOR	STATE OF MINNESOTA	STATE OF MINNESOTA
OTHER ROADS	INTERSTATE EXIT	COUNTY	COUNTY
Municipal	GREAT RIVER ROAD	MUNICIPALITY	MUNICIPALITY
Private	RAILROAD AND RAILWAY FEATURES	UNORGANIZED TERRITORY	UNORGANIZED TERRITORY
National Monument	EMPIRE BUILDER STATION (AMTRAK)	FEDERAL ADJUSTED URBAN AREA (2014)	FEDERAL ADJUSTED URBAN AREA (2014)
National Forest	NORTHSTAR STATION (COMPUTER)	CIVIL TOWNSHIP	CIVIL TOWNSHIP
State Game	LIGHT RAIL	CONGRESSIONAL TOWNSHIP	CONGRESSIONAL TOWNSHIP
State Park	BLUE LINE	SECTION	SECTION
Present	GREEN LINE	MILITARY	MILITARY
INFRASTRUCTURE FEATURES	LONG BRIDGE (200' OR GREATER SPAN)	VOYAGEURS NATIONAL PARK	VOYAGEURS NATIONAL PARK
LONG BRIDGE (200' OR GREATER SPAN)	MAJOR BRIDGE (20' TO 200' SPAN)	BOUNDARY WATERS CANOE AREA WILDERNESS	BOUNDARY WATERS CANOE AREA WILDERNESS
MAJOR BRIDGE (20' TO 200' SPAN)	MINOR BRIDGE (5' TO 20' SPAN)	STATE PARK	STATE PARK
MINOR BRIDGE (5' TO 20' SPAN)	DAM	NATIONAL FOREST	NATIONAL FOREST
DAM	LOCK AND DAM	NATIONAL AND STATE FOREST	NATIONAL AND STATE FOREST
LOCK AND DAM	CITY CENTERS	STATE FOREST	STATE FOREST
STATE CAPITAL	STATE CAPITAL	NATIONAL TRAIL	NATIONAL TRAIL
COUNTY SEAT	COUNTY SEAT	WILDLIFE REFUGUE AREA	WILDLIFE REFUGUE AREA
CITY CENTER	CITY CENTER	WILDLIFE MANAGEMENT AREA	WILDLIFE MANAGEMENT AREA
UNINCORPORATED COMMUNITY	UNINCORPORATED COMMUNITY	HYDROLOGIC FEATURES	HYDROLOGIC FEATURES
PUBLIC SERVICE FEATURES	MNDOT OFFICE	RIVER OR STREAM (PERENNIAL)	RIVER OR STREAM (PERENNIAL)
MNDOT OFFICE	MNDOT TRUCK STATION	LAKE, POND OR RESERVOIR	LAKE, POND OR RESERVOIR
MNDOT TRUCK STATION	HIGHWAY PATROL DISTRICT OFFICE	STREAM (INTERMITTENT)	STREAM (INTERMITTENT)
HIGHWAY PATROL DISTRICT OFFICE	STATE TRAVEL INFORMATION CENTER	DRAINAGE DITCH	DRAINAGE DITCH
STATE TRAVEL INFORMATION CENTER	REST AREA (FULL SERVICE)	WETLAND	WETLAND
REST AREA (FULL SERVICE)	REST AREA (VAULT TOILET)	ISLAND OR LAND	ISLAND OR LAND
REST AREA (VAULT TOILET)	WAYSIDE (VAULT OR PIT TOILET)	REGIONAL WATERSHED	REGIONAL WATERSHED
WAYSIDE (VAULT OR PIT TOILET)	PARK AND RIDE LOT		
PARK AND RIDE LOT	PORT OF ENTRY		
PORT OF ENTRY	PUBLIC ACCESS POINT		
PUBLIC ACCESS POINT	MN STATE COLLEGE AND UNIVERSITY SYSTEM (MNSCU)		
MN STATE COLLEGE AND UNIVERSITY SYSTEM (MNSCU)	UNIVERSITY OF MN SYSTEM		
UNIVERSITY OF MN SYSTEM	FAIRGROUNDS		
FAIRGROUNDS	CULTURAL FEATURES		
CULTURAL FEATURES	STATE HISTORICAL MARKER		
STATE HISTORICAL MARKER	HISTORIC DISTRICT		
HISTORIC DISTRICT	HISTORIC SITE		
HISTORIC SITE	MONUMENT		
MONUMENT			



Population (U.S. Census 2010): 158

To request information from this document in an alternative format, call 651-366-4718 or 1-800-657-3774 (Greater Minnesota); 711 or 1-800-627-3529 (Minnesota Relay). You may also send an e-mail to ADRequest.dot@state.mn.us. (Please request at least one week in advance.)