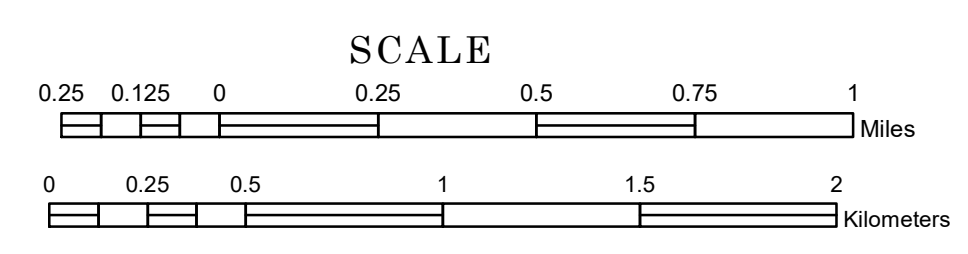


# TOWNSHIP OF AMBOY


PREPARED BY THE  
MINNESOTA DEPARTMENT OF TRANSPORTATION  
OFFICE OF TRANSPORTATION SYSTEM MANAGEMENT

IN COOPERATION WITH  
U.S. DEPARTMENT OF TRANSPORTATION  
FEDERAL HIGHWAY ADMINISTRATION



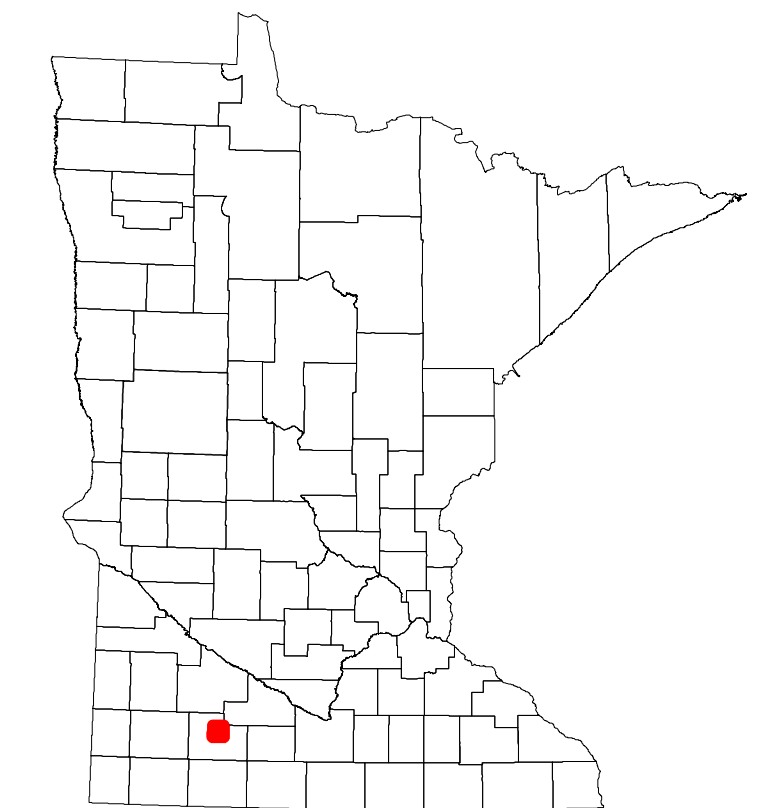
2024

Projection:  
Transverse Mercator  
NAD 1986  
UTM Zone 15



North American Datum  
of 1986

ROAD AND ROADWAY FEATURES		AVIATION FEATURES	
INTERSTATE	CONCRETE	COMMERCIAL AIRPORT	GENERAL AIRPORT
US HIGHWAY	BITUMINOUS	AIRSTRIP	SEAPLANE
MN HIGHWAY	GRAVEL	AIRPORT RUNWAY	
COUNTY STATE AID HIGHWAY	DIRT/UNIMPROVED		
COUNTY ROAD	OTHER		
TOWNSHIP ROAD	UNKNOWN		
UNORGANIZED TERRITORY ROAD			
OTHER ROADS			
Municipal	Private	National Monument	State Forest
Nature Service	National Park	National Wildlife	State Game
Mulden	National Forest	State Park	Present
RAILROAD AND RAILWAY FEATURES		BOUNDARY FEATURES	
EMPIRE BUILDER STATION (AMTRAK)	COMMERCIAL AIRPORT	TRIBAL LAND	STATE OF MINNESOTA
NORTHSTAR STATION (COMPUTER)	GENERAL AIRPORT	COUNTY	MUNICIPALITY
LIGHT RAIL	AIRSTRIP	UNINCORPORATED	CIVIL TOWNSHIP
BLUE LINE	SEAPLANE	FEDERAL ADJUSTED URBAN AREA (2014)	
GREEN LINE	AIRPORT RUNWAY		
INFRASTRUCTURE FEATURES		HYDROLOGIC FEATURES	
LONG BRIDGE (200' OR GREATER SPAN)	COMMERCIAL AIRPORT	LAKE, POND OR RESERVOIR	STREAM (PERMANENT)
MAJOR BRIDGE (20' TO 200' SPAN)	GENERAL AIRPORT	WILDLIFE REFUGUE AREA	WETLAND
MINOR BRIDGE (5' TO 20' SPAN)	AIRSTRIP	WILDLIFE MANAGEMENT AREA	ISLAND OR LAND
DAM	SEAPLANE	RIVER OR STREAM (PERMANENT)	REGIONAL WATERSHED
LOCK AND DAM	AIRPORT RUNWAY		
CITY CENTERS			
STATE CAPITAL	COMMERCIAL AIRPORT		
COUNTY SEAT	GENERAL AIRPORT		
CITY CENTER	AIRSTRIP		
UNINCORPORATED	SEAPLANE		
COMMUNITY	AIRPORT RUNWAY		
PUBLIC SERVICE FEATURES			
MNDOT OFFICE	COMMERCIAL AIRPORT		
MNDOT TRUCK STATION	GENERAL AIRPORT		
HIGHWAY PATROL DISTRICT OFFICE	AIRSTRIP		
STATE TRAVEL INFORMATION CENTER	SEAPLANE		
REST AREA (Full Service)	AIRPORT RUNWAY		
REST AREA (Vault Toilet)			
WAYSIDE (Vault or Pit Toilet)			
PARK AND RIDE LOT			
PORT OF ENTRY			
PUBLIC ACCESS POINT			
MN STATE COLLEGE AND UNIVERSITY SYSTEM (MNSCU)			
UNIVERSITY OF MN SYSTEM			
FARMS			
CULTURAL FEATURES			
STATE HISTORICAL MARKER	COMMERCIAL AIRPORT		
HISTORIC DISTRICT	GENERAL AIRPORT		
HISTORIC SITE	AIRSTRIP		
MONUMENT	SEAPLANE		
	AIRPORT RUNWAY		



Population (U.S. Census 2010): 164

To request information from this document in an alternative format, call 651-366-4718 or 1-800-657-3774 (Greater Minnesota); 711 or 1-800-627-3529 (Minnesota Relay). You may also send an e-mail to ADRequest.dot@state.mn.us. (Please request at least one week in advance.)