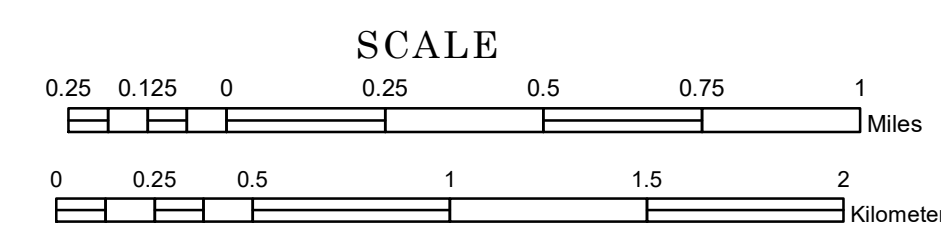


TOWNSHIP OF WESTBROOK

PREPARED BY THE
MINNESOTA DEPARTMENT OF TRANSPORTATION
OFFICE OF TRANSPORTATION SYSTEM MANAGEMENT


IN COOPERATION WITH
U.S. DEPARTMENT OF TRANSPORTATION
FEDERAL HIGHWAY ADMINISTRATION



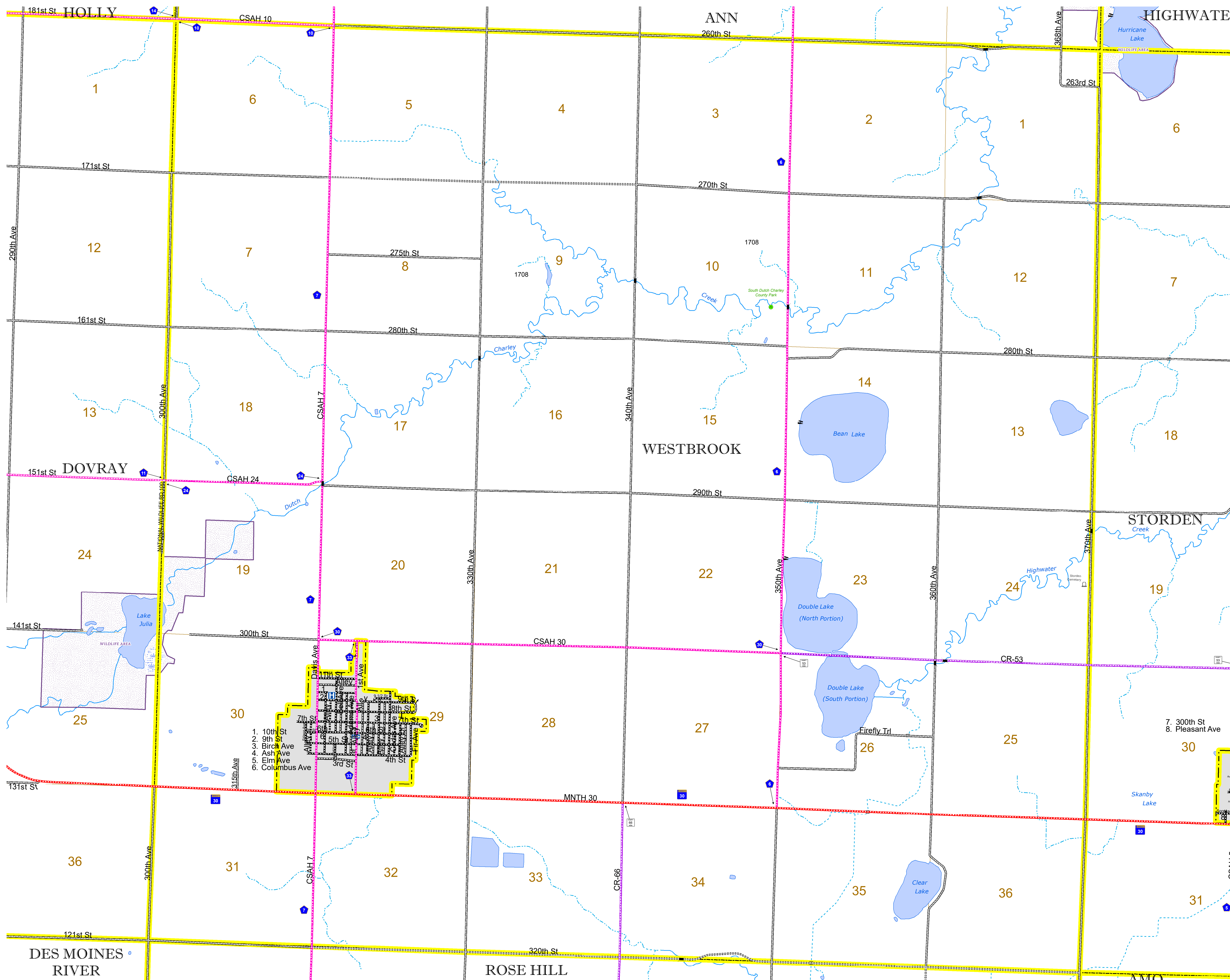
1 in = 1,600 ft

2024

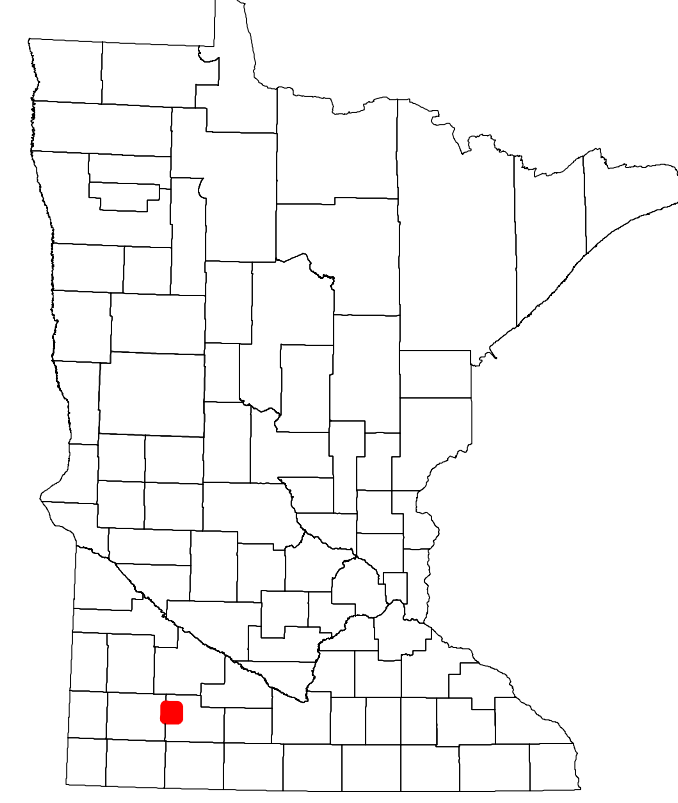
Projection:
Transverse Mercator
NAD 1986
UTM Zone 15



North American Datum
of 1986



ROAD AND ROADWAY FEATURES		AVIATION FEATURES	
INTERSTATE	CONCRETE	COMMERCIAL AIRPORT	TRIAL LAND
US HIGHWAY	BITUMINOUS	GENERAL AIRPORT	STATE OF MINNESOTA
MN HIGHWAY	GRAVEL	AIRSTRIP	COUNTY
COUNTY STATE AID HIGHWAY	DIRT/UNIMPROVED	SEAPLANE	MUNICIPALITY
COUNTY ROAD	OTHER	AIRPORT RUNWAY	UNORGANIZED TERRITORY
TOWNSHIP ROAD	UNKNOWN		FEDERAL ADJUSTED URBAN AREA (2014)
UNORGANIZED TERRITORY ROAD			CIVIL TOWNSHIP
OTHER ROADS			CONGRESSIONAL TOWNSHIP
Municipal			SECTION
Private			MILITARY
National Monument			VOYAGEURS NATIONAL PARK
National Park			BOUNDARY WATERS GANCA AREA WILDERNESS
National Wildlife			STATE PARK
State Game			NATIONAL FOREST
Miscellaneous			REGIONAL FOREST
RAILROAD AND RAILWAY FEATURES			NATIONAL AND STATE FOREST
EMPIRE BUILDER STATION (AMTRAK)			STATE FOREST
NORTHSTAR STATION (COMMUTER)			NATIONAL TRAIL
LIGHT RAIL			WILDLIFE REFUGE AREA
BLUE LINE			WILDLIFE MANAGEMENT AREA
GREEN LINE			HYDROLOGIC FEATURES
INFRASTRUCTURE FEATURES			RIVER OR STREAM (PERMANENT)
LONG BRIDGE (200' OR GREATER SPAN)			LAKE, POND OR RESERVOIR
MAJOR BRIDGE (20' TO 200' SPAN)			STREAM (INTERMITTENT)
MINOR BRIDGE (5' TO 20' SPAN)			DRAINAGE DITCH
DAM			WETLAND
LOCK AND DAM			ISLAND OR LAND
CITY CENTERS			REGIONAL WATERSHED
STATE CAPITAL			
COUNTY SEAT			
CITY CENTER			
UNINCORPORATED COMMUNITY			
PUBLIC SERVICE FEATURES			
MNDOT OFFICE			
MNDOT TRUCK STATION			
HIGHWAY PATROL DISTRICT OFFICE			
STATE TRAVEL INFORMATION CENTER			
REST AREA (Full Service)			
REST AREA (Vault Toilet)			
WAYSIDE (Vault or Pit Toilet)			
PARK AND RIDE LOT			
PORT OF ENTRY			
PUBLIC ACCESS POINT			
MN STATE COLLEGE AND UNIVERSITY SYSTEM (MNSCU)			
UNIVERSITY OF MN SYSTEM			
FARSGROUNDS			
CULTURAL FEATURES			
STATE HISTORICAL MARKER			
HISTORIC DISTRICT			
HISTORIC SITE			
MONUMENT			



Population (U.S. Census 2010): 216

To request information from this document in an alternative format, call 651-366-4718 or 1-800-657-3774 (Greater Minnesota); 711 or 1-800-627-3529 (Minnesota Relay). You may also send an e-mail to ADArequest.dot@state.mn.us. (Please request at least one week in advance.)