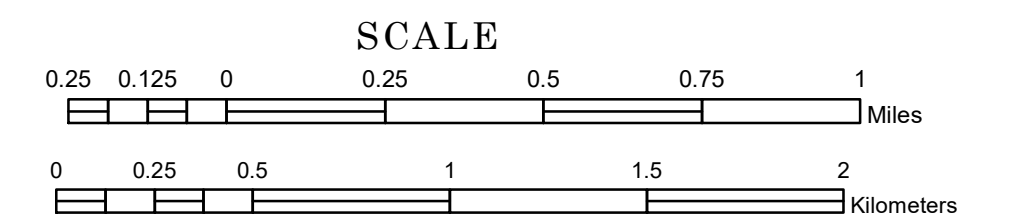


# TOWNSHIP OF GREENVALE


PREPARED BY THE  
MINNESOTA DEPARTMENT OF TRANSPORTATION  
OFFICE OF TRANSPORTATION SYSTEM MANAGEMENT

IN COOPERATION WITH  
U.S. DEPARTMENT OF TRANSPORTATION  
FEDERAL HIGHWAY ADMINISTRATION



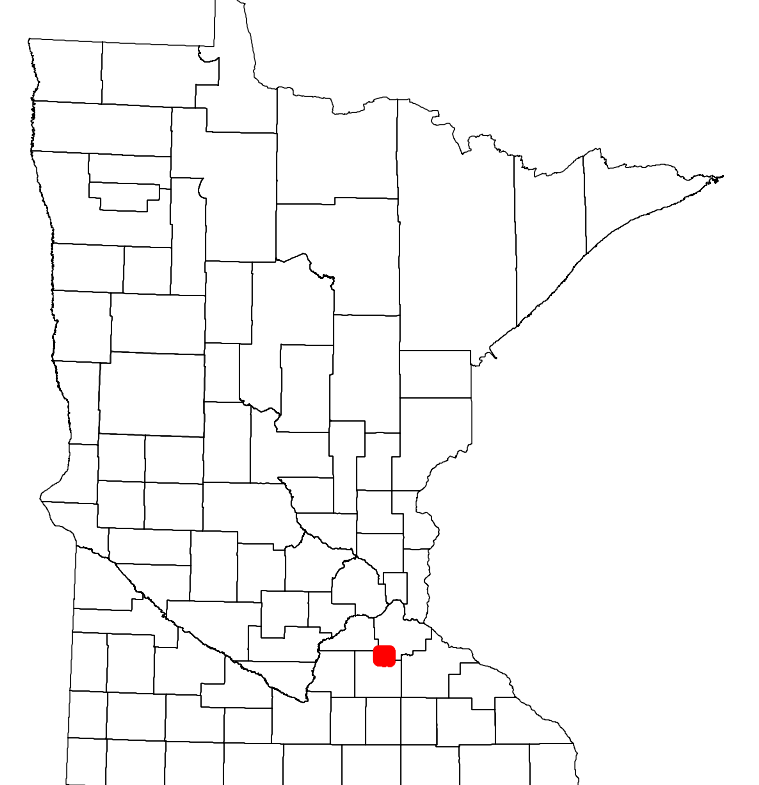
1 in = 1,600 ft  
**2024**

Projection:  
Transverse Mercator  
NAD 1986  
UTM Zone 15

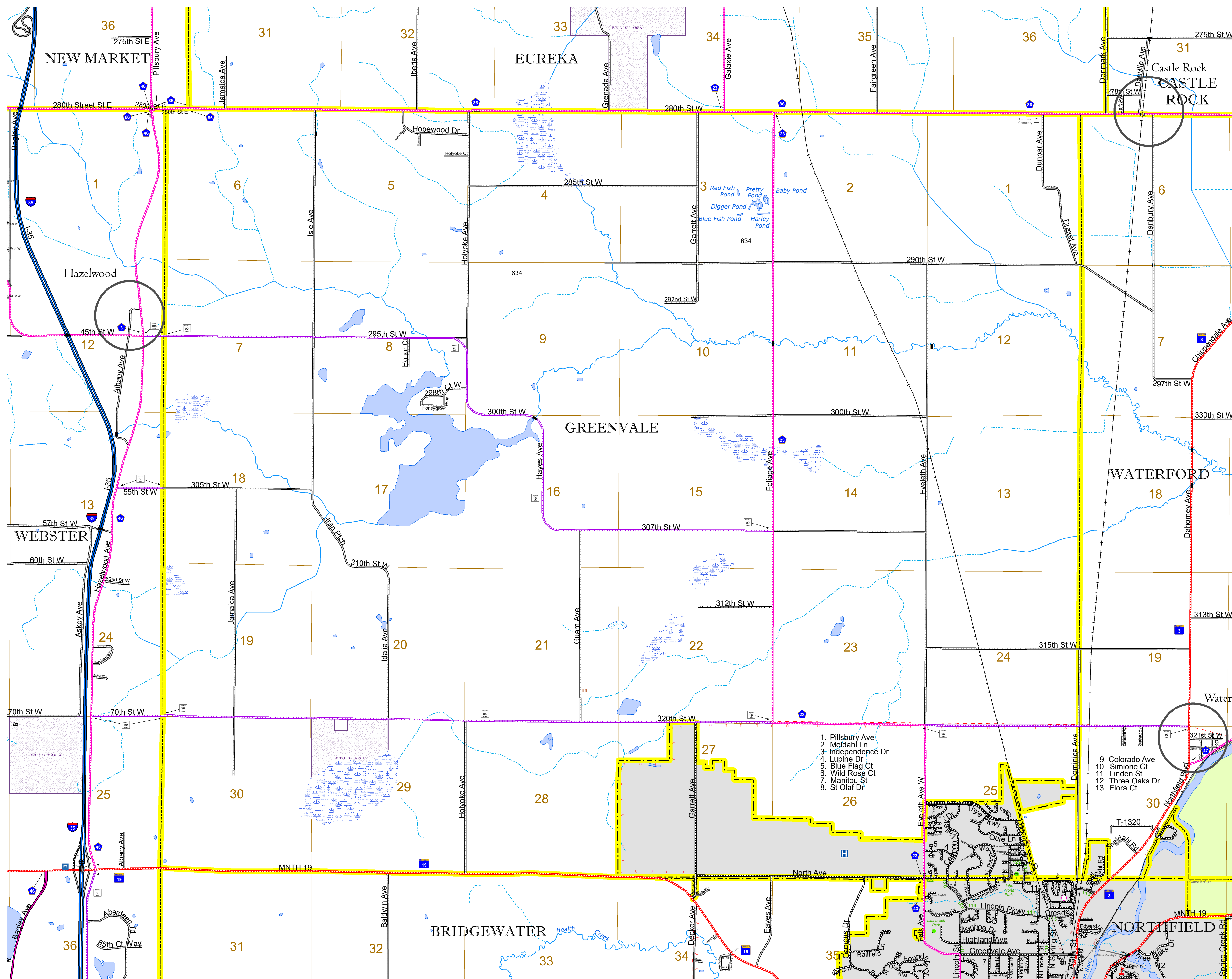


North American Datum  
of 1986

ROAD AND ROADWAY FEATURES	
INTERSTATE	CONCRETE
US HIGHWAY	BITUMINOUS
MN HIGHWAY	GRAVEL
COUNTY STATE AID HIGHWAY	DIRT/UNIMPROVED
COUNTY ROAD	OTHER
TOWNSHIP ROAD	UNKNOWN
UNORGANIZED TERRITORY ROAD	RAMP OR CONNECTOR
OTHER ROADS	INTERSTATE EXIT
Municipal	GREAT RIVER ROAD
Private	AVIATION FEATURES
National Monument	GENERAL AIRPORT
State Forest	AIRSTRIP
National Park	SEAPLANE
National Wildlife State Game	AIRPORT RUNWAY
Museum	BOUNDARY FEATURES
Railroad and Railway Features	Tribal Land
Commercial Airport	State of Minnesota
General Airport	County
Airstrip	Municipality
Seaplane	Unorganized Territory
Airport Runway	Federal Adjusted Urban Area (2014)
Boundary Features	Civil Township
Tribal Land	Congressional Township
State of Minnesota	Section
County	Military
Municipality	Voyageurs National Park
Unorganized Territory	Boundary Waters Canoe Area Wilderness
Federal Adjusted Urban Area (2014)	State Park
Civil Township	National Forest
Congressional Township	National and State Forest
Section	State Forest
Military	National Trail
Voyageurs National Park	Wildlife Refuge Area
Boundary Waters Canoe Area Wilderness	Wildlife Management Area
State Park	Hydrologic Features
National Forest	River or Stream (Perennial)
National and State Forest	Lake, Pond or Reservoir
State Forest	Stream (Intermittent)
National Trail	Drainage Ditch
Wildlife Refuge Area	Wetland
Wildlife Management Area	Island or Land
Hydrologic Features	Regional Watershed
River or Stream (Perennial)	
Lake, Pond or Reservoir	
Stream (Intermittent)	
Drainage Ditch	
Wetland	
Island or Land	
Regional Watershed	



Population (U.S. Census 2010): 803



To request information from this document in an alternative format, call 651-366-4718 or 1-800-657-3774 (Greater Minnesota); 711 or 1-800-627-3529 (Minnesota Relay). You may also send an e-mail to ADARquest.dot@state.mn.us. (Please request at least one week in advance.)