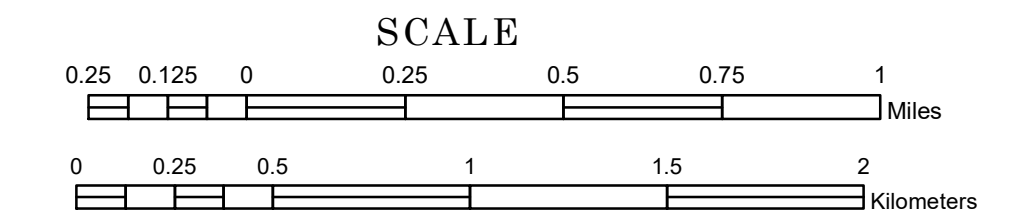


# TOWNSHIP OF ALEXANDRIA

PREPARED BY THE  
MINNESOTA DEPARTMENT OF TRANSPORTATION  
OFFICE OF TRANSPORTATION SYSTEM MANAGEMENT

IN COOPERATION WITH  
U.S. DEPARTMENT OF TRANSPORTATION  
FEDERAL HIGHWAY ADMINISTRATION



1 in = 1,600 ft

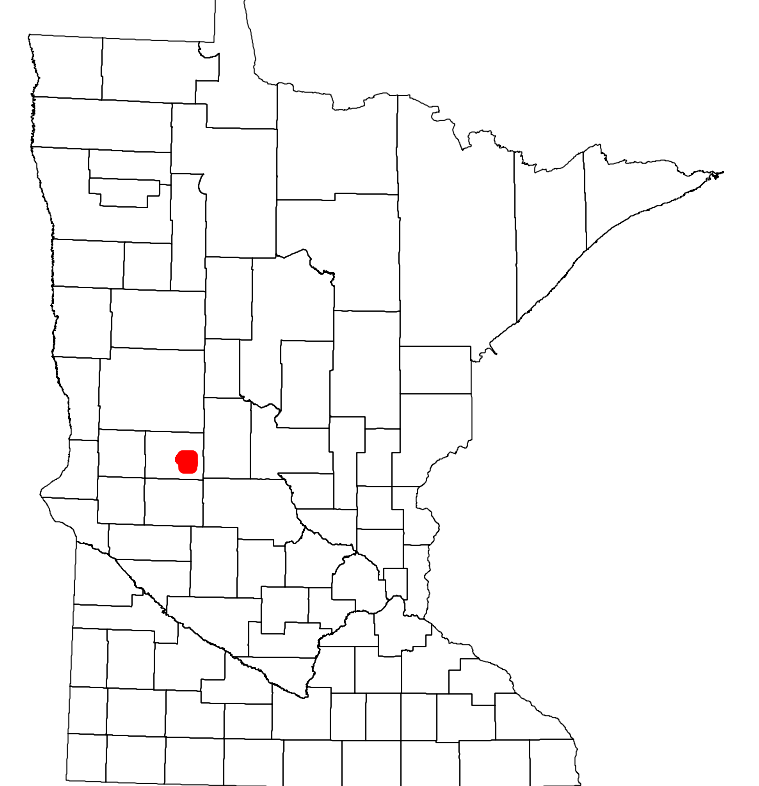
2023

Projection:  
Transverse Mercator  
NAD 1986  
UTM Zone 15

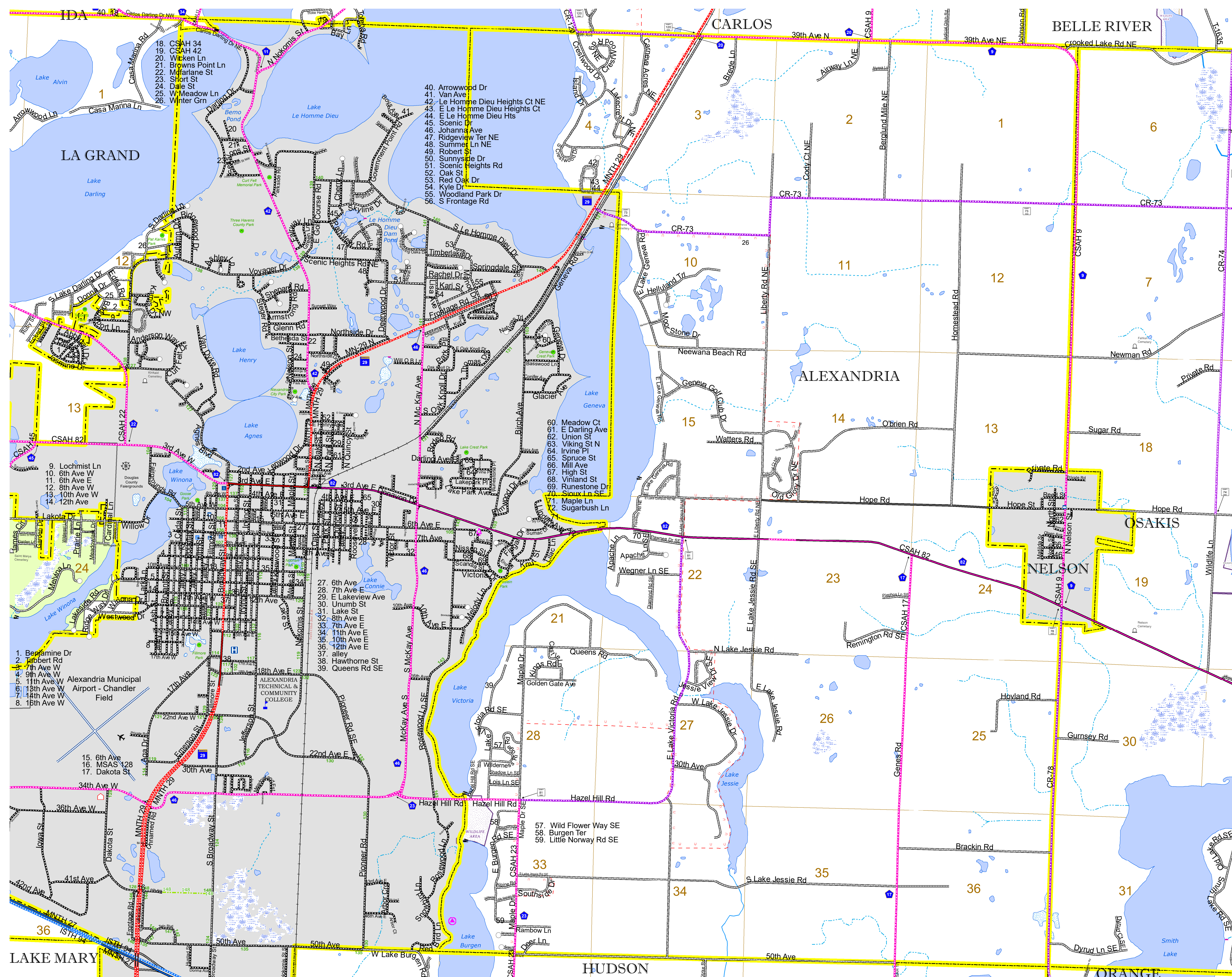


North American Datum  
of 1986

ROAD AND ROADWAY FEATURES		AVIATION FEATURES	
INTERSTATE	[Symbol]	COMMERCIAL AIRPORT	[Symbol]
US HIGHWAY	[Symbol]	GENERAL AIRPORT	[Symbol]
MN HIGHWAY	[Symbol]	AIRSTRIP	[Symbol]
COUNTY STATE AID HIGHWAY	[Symbol]	SEAPLANE	[Symbol]
COUNTY ROAD	[Symbol]	AIRPORT RUNWAY	[Symbol]
TOWNSHIP ROAD	[Symbol]	TRIAL LAND	[Symbol]
UNORGANIZED TERRITORY ROAD	[Symbol]	STATE OF MINNESOTA	[Symbol]
OTHER ROADS	[Symbol]	COUNTY	[Symbol]
Municipal	[Symbol]	MUNICIPALITY	[Symbol]
Private	[Symbol]	UNORGANIZED TERRITORY	[Symbol]
National Monument	[Symbol]	FEDERAL ADJUSTED URBAN AREA (FUA) (2014)	[Symbol]
National Wildlife	[Symbol]	CIVIL TOWNSHIP	[Symbol]
State Game	[Symbol]	CONGRESSIONAL TOWNSHIP	[Symbol]
Preserve	[Symbol]	SECTION	[Symbol]
RAILROAD AND RAILWAY FEATURES		BOUNDARY FEATURES	
EMPIRE BUILDER STATION (AMTRAK)	[Symbol]	MILITARY	[Symbol]
NORTHSTAR STATION (COMPUTER)	[Symbol]	VOYAGEURS NATIONAL PARK	[Symbol]
LIGHT RAIL	[Symbol]	BOUNDARY WATERS CANOE AREA WILDERNESS	[Symbol]
BLUE LINE	[Symbol]	STATE PARK	[Symbol]
GREEN LINE	[Symbol]	REGIONAL PARK	[Symbol]
LONG BRIDGE (200' OR GREATER SPAN)	[Symbol]	NATIONAL FOREST	[Symbol]
MAJOR BRIDGE (20' TO 200' SPAN)	[Symbol]	NATIONAL AND STATE FOREST	[Symbol]
MINOR BRIDGE (5' TO 20' SPAN)	[Symbol]	STATE FOREST	[Symbol]
DAM	[Symbol]	WILDLIFE REFUGUE AREA	[Symbol]
LOCK AND DAM	[Symbol]	WILDLIFE MANAGEMENT AREA	[Symbol]
CITY CENTERS		HYDROLOGIC FEATURES	
STATE CAPITAL	[Symbol]	RIVER OR STREAM (PERMANENT)	[Symbol]
COUNTY SEAT	[Symbol]	LAKE, POND OR RESERVOIR	[Symbol]
CITY CENTER	[Symbol]	STREAM (INTERMITTENT)	[Symbol]
UNINCORPORATED COMMUNITY	[Symbol]	DRAINAGE DITCH	[Symbol]
PUBLIC SERVICE FEATURES		CULTURAL FEATURES	
MNDOT OFFICE	[Symbol]	STATE HISTORICAL MARKER	[Symbol]
MNDOT TRUCK STATION	[Symbol]	HISTORIC DISTRICT	[Symbol]
HIGHWAY PATROL DISTRICT OFFICE	[Symbol]	HISTORIC SITE	[Symbol]
STATE TRAVEL INFORMATION CENTER	[Symbol]	MONUMENT	[Symbol]
REST AREA (FULL SERVICE)	[Symbol]		
REST AREA (VAULT TOILET)	[Symbol]		
WAYSIDE (VAULT OR PIT TOILET)	[Symbol]		
PARK AND RIDE LOT	[Symbol]		
PORT OF ENTRY	[Symbol]		
PUBLIC ACCESS POINT	[Symbol]		
MN STATE COLLEGE AND UNIVERSITY SYSTEM (MNSCU)	[Symbol]		
UNIVERSITY OF MN SYSTEM	[Symbol]		
FARMGROUNDS	[Symbol]		



Population (U.S. Census 2010): 4098



To request information from this document in an alternative format, call 651-366-4718 or 1-800-657-3774 (Greater Minnesota); 711 or 1-800-627-3529 (Minnesota Relay). You may also send an e-mail to ADAREquest.dot@state.mn.us. (Please request at least one week in advance.)