


TOWNSHIP OF ROCKWOOD

PREPARED BY THE
MINNESOTA DEPARTMENT OF TRANSPORTATION
OFFICE OF TRANSPORTATION SYSTEM MANAGEMENT

IN COOPERATION WITH
U.S. DEPARTMENT OF TRANSPORTATION
FEDERAL HIGHWAY ADMINISTRATION



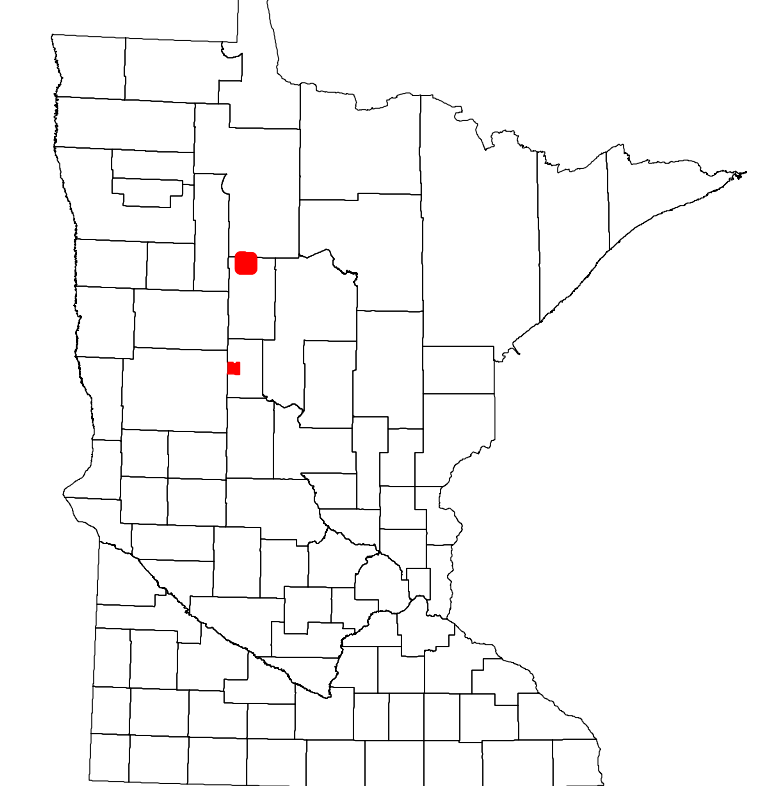
2023

Projection:
Transverse Mercator
NAD 1986
UTM Zone 15

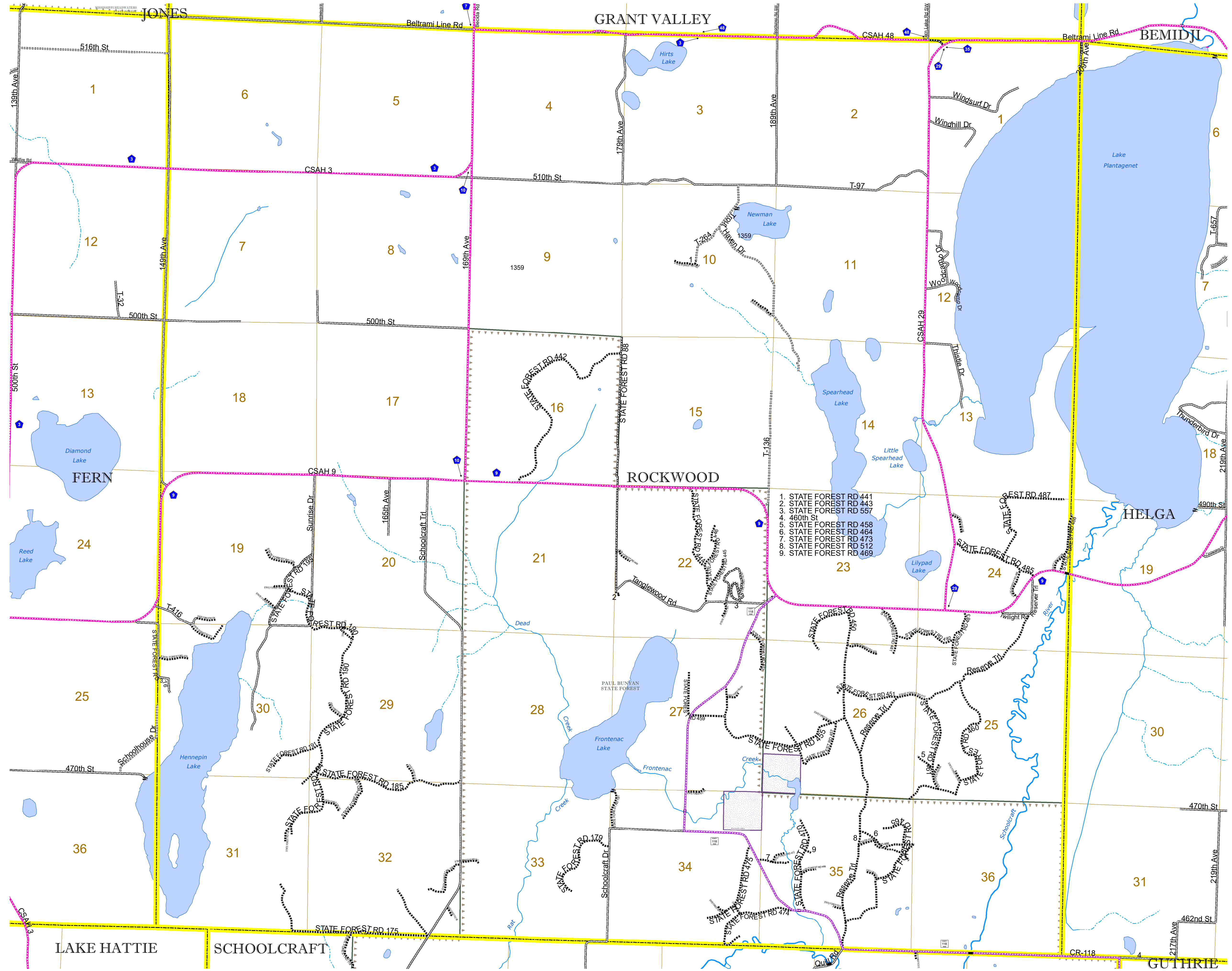


North American Datum
of 1986

ROAD AND ROADWAY FEATURES		AVIATION FEATURES	
INTERSTATE	[Symbol]	CONCRETE	[Symbol]
US HIGHWAY	[Symbol]	BITUMINOUS	[Symbol]
MN HIGHWAY	[Symbol]	GRAVEL	[Symbol]
COUNTY STATE AID HIGHWAY	[Symbol]	DIRT/UNIMPROVED	[Symbol]
COUNTY ROAD	[Symbol]	OTHER	[Symbol]
TOWNSHIP ROAD	[Symbol]	UNKNOWN	[Symbol]
UNORGANIZED TERRITORY ROAD	[Symbol]	RAMP OR CONNECTOR	[Symbol]
OTHER ROADS	[Symbol]	INTERSTATE EXIT	[Symbol]
Municipal	[Symbol]	GENERAL AIRPORT	[Symbol]
Private	[Symbol]	AIRSTRIP	[Symbol]
National Monument	[Symbol]	SEAPLANE	[Symbol]
National Park	[Symbol]	AIRPORT RUNWAY	[Symbol]
National Wildlife Refuge	[Symbol]		
State Park	[Symbol]		
Preserve	[Symbol]		
RAILROAD AND RAILWAY FEATURES		BOUNDARY FEATURES	
EMPIRE BUILDER STATION (AMTRAK)	[Symbol]	TRIBAL LAND	[Symbol]
NORTHSTAR STATION (COMPUTER)	[Symbol]	STATE OF MINNESOTA	[Symbol]
SEAPLANE	[Symbol]	COUNTY	[Symbol]
AIRPORT RUNWAY	[Symbol]	MUNICIPALITY	[Symbol]
UNORGANIZED TERRITORY	[Symbol]	UNORGANIZED TERRITORY	[Symbol]
FEDERAL ADJUSTED URBAN AREA (2014)	[Symbol]	CIVIL TOWNSHIP	[Symbol]
CIVIL TOWNSHIP	[Symbol]	CONGRESSIONAL TOWNSHIP	[Symbol]
SECTION	[Symbol]	MILITARY	[Symbol]
VOYAGEURS NATIONAL PARK	[Symbol]	BOUNDRY WATERS CANOE AREA WILDERNESS	[Symbol]
STATE PARK	[Symbol]	REGIONAL PARK	[Symbol]
NATIONAL FOREST	[Symbol]	NATIONAL AND STATE FOREST	[Symbol]
STATE FOREST	[Symbol]	NATIONAL TRAIL	[Symbol]
WILDLIFE REFUGUE AREA	[Symbol]	WILDLIFE REFUGUE AREA	[Symbol]
WILDLIFE MANAGEMENT AREA	[Symbol]	HYDROLOGIC FEATURES	[Symbol]
RIVER OR STREAM (PERMANENT)	[Symbol]	LAKE, POND OR RESERVOIR	[Symbol]
LAKE, POND OR RESERVOIR	[Symbol]	STREAM (INTERMITTENT)	[Symbol]
DRAINAGE DITCH	[Symbol]	WETLAND	[Symbol]
ISLAND OR LAND	[Symbol]	REGIONAL WATERSHED	[Symbol]



Population (U.S. Census 2010): 430



1. STATE FOREST RD 441
2. STATE FOREST RD 443
3. STATE FOREST RD 557
4. 460th St
5. STATE FOREST RD 458
6. STATE FOREST RD 464
7. STATE FOREST RD 473
8. STATE FOREST RD 512
9. STATE FOREST RD 469

To request information from this document in an alternative format, call 651-366-4718 or 1-800-657-3774 (Greater Minnesota); 711 or 1-800-627-3529 (Minnesota Relay). You may also send an e-mail to ADarequest.dot@state.mn.us. (Please request at least one week in advance.)