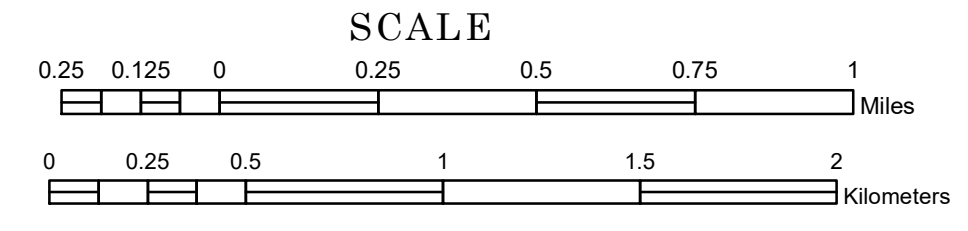


TOWNSHIP OF ARDENHURST


PREPARED BY THE
MINNESOTA DEPARTMENT OF TRANSPORTATION
OFFICE OF TRANSPORTATION SYSTEM MANAGEMENT

IN COOPERATION WITH
U.S. DEPARTMENT OF TRANSPORTATION
FEDERAL HIGHWAY ADMINISTRATION



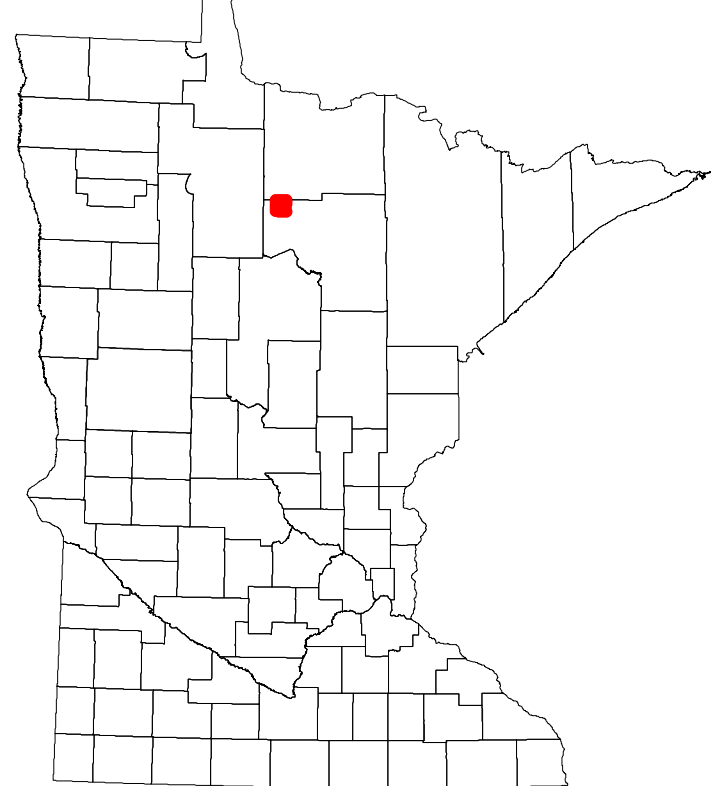
2024

Projection:
Transverse Mercator
NAD 1986
UTM Zone 15

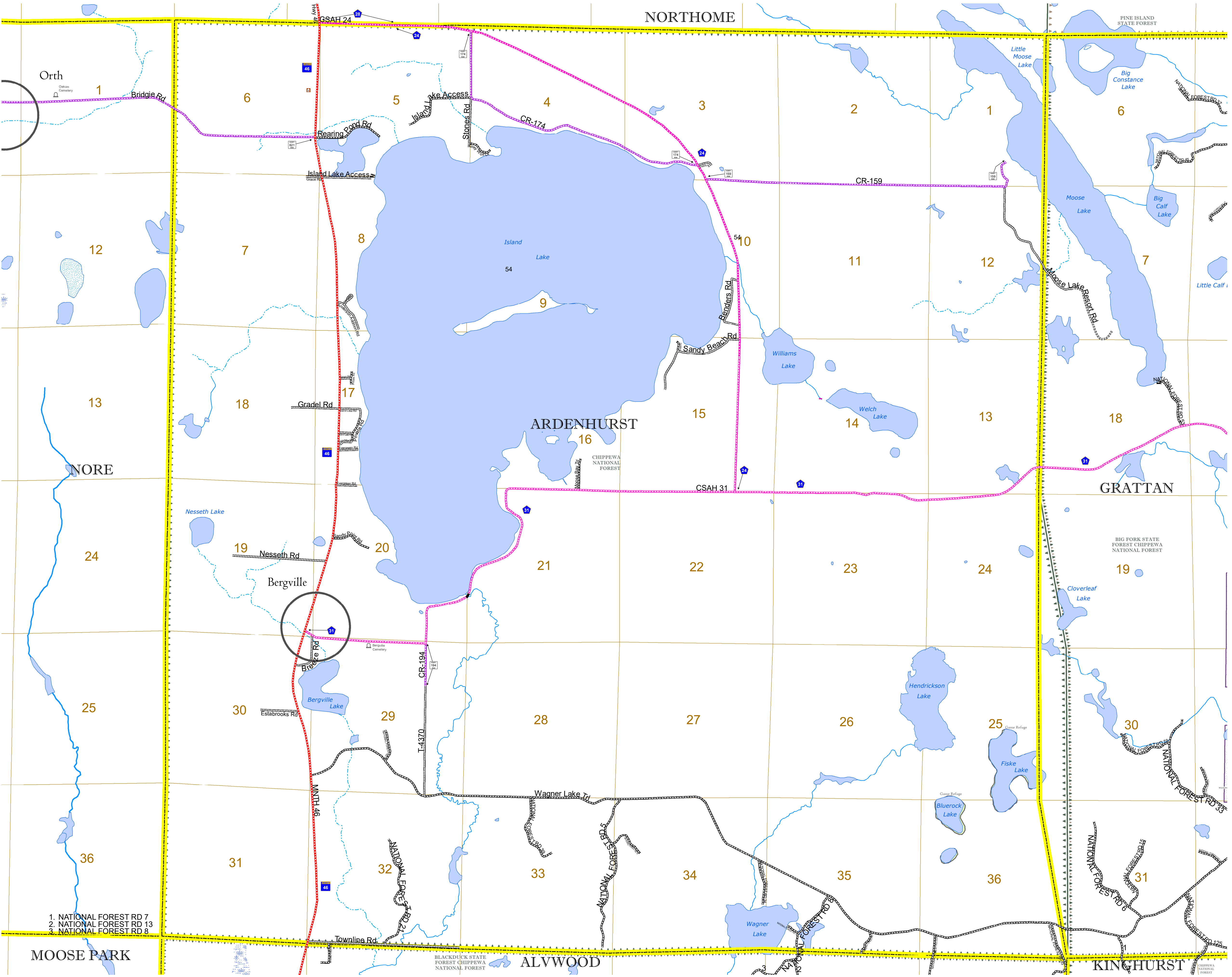


North American Datum
of 1986

ROAD AND ROADWAY FEATURES		RAILROAD AND RAILWAY FEATURES		AVIATION FEATURES	
INTERSTATE	CONCRETE	EMPIRE BUILDER STATION (AMTRAK)	COMMERCIAL AIRPORT	GENERAL AIRPORT	
US HIGHWAY	BITUMINOUS	NORTHSTAR STATION (COMMUTER)	AIRSTRIP	AIRSTRIP	
MN HIGHWAY	GRAVEL	LIGHT RAIL	SEAPLANE	SEAPLANE	
COUNTY STATE AID HIGHWAY	DIRT/UNIMPROVED	BLUE LINE	AIRPORT RUNWAY	AIRPORT RUNWAY	
COUNTY ROAD	OTHER	GREEN LINE			
TOWNSHIP ROAD	UNKNOWN				
UNORGANIZED TERRITORY ROAD					
OTHER ROADS					
Municipal	RAMP OR CONNECTOR				
Private	INTERSTATE EXIT				
National Monument	GREAT RIVER ROAD				
National Park					
National Wildlife					
State Game					
State Park					
Preserve					
INFRASTRUCTURE FEATURES		BOUNDARY FEATURES			
LONG BRIDGE (200' OR GREATER SPAN)	TRIBAL LAND	STATE OF MINNESOTA			
MAJOR BRIDGE (20' TO 200' SPAN)	COUNTY	COUNTY			
MINOR BRIDGE (5' TO 20' SPAN)	MUNICIPALITY	MUNICIPALITY			
DAM	UNORGANIZED TERRITORY	UNORGANIZED TERRITORY			
LOCK AND DAM	FEDERAL ADJUSTED URBAN AREA (2014)	FEDERAL ADJUSTED URBAN AREA (2014)			
	CIVIL TOWNSHIP	CIVIL TOWNSHIP			
	CONGRESSIONAL TOWNSHIP	CONGRESSIONAL TOWNSHIP			
	SECTION	SECTION			
	MILITARY	MILITARY			
	VOYAGEURS NATIONAL PARK	VOYAGEURS NATIONAL PARK			
	BOUNDARY WATERS CANOE AREA WILDERNESS	BOUNDARY WATERS CANOE AREA WILDERNESS			
	STATE PARK	STATE PARK			
	NATIONAL FOREST	NATIONAL FOREST			
	NATIONAL AND STATE FOREST	NATIONAL AND STATE FOREST			
	STATE FOREST	STATE FOREST			
	NATIONAL TRAIL	NATIONAL TRAIL			
	WILDLIFE REFUGUE AREA	WILDLIFE REFUGUE AREA			
	WILDLIFE MANAGEMENT AREA	WILDLIFE MANAGEMENT AREA			
	RIVER OR STREAM (PERMANENT)	RIVER OR STREAM (PERMANENT)			
	LAKE, POND OR RESERVOIR	LAKE, POND OR RESERVOIR			
	STREAM (INTERMITTENT)	STREAM (INTERMITTENT)			
	DRAINAGE DITCH	DRAINAGE DITCH			
	WETLAND	WETLAND			
	ISLAND OR LAND	ISLAND OR LAND			
	REGIONAL WATERSHED	REGIONAL WATERSHED			



Population (U.S. Census 2010): 164



- 1. NATIONAL FOREST RD 7
- 2. NATIONAL FOREST RD 13
- 3. NATIONAL FOREST RD 8

To request information from this document in an alternative format, call 651-366-4718 or 1-800-657-3774 (Greater Minnesota); 711 or 1-800-627-3529 (Minnesota Relay). You may also send an e-mail to ADarequest.dot@state.mn.us. (Please request at least one week in advance.)