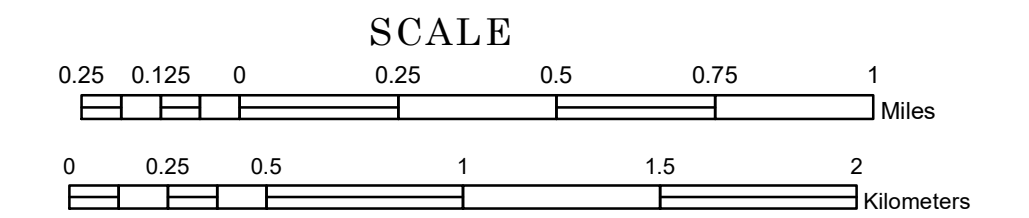


TOWNSHIP OF BOWSTRING

PREPARED BY THE
MINNESOTA DEPARTMENT OF TRANSPORTATION
OFFICE OF TRANSPORTATION SYSTEM MANAGEMENT

IN COOPERATION WITH
U.S. DEPARTMENT OF TRANSPORTATION
FEDERAL HIGHWAY ADMINISTRATION



1 in = 1,600 ft

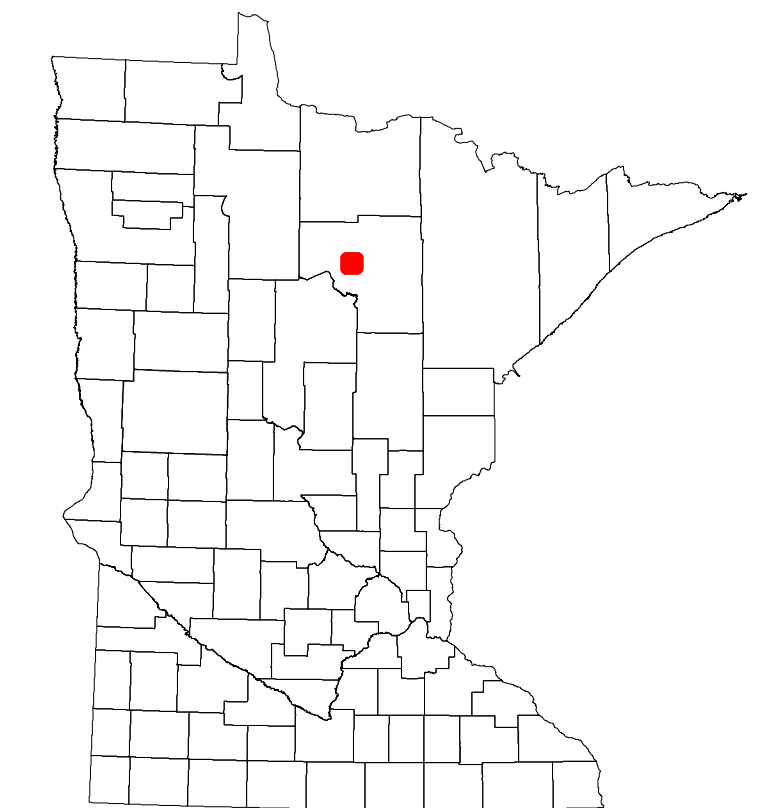
2024



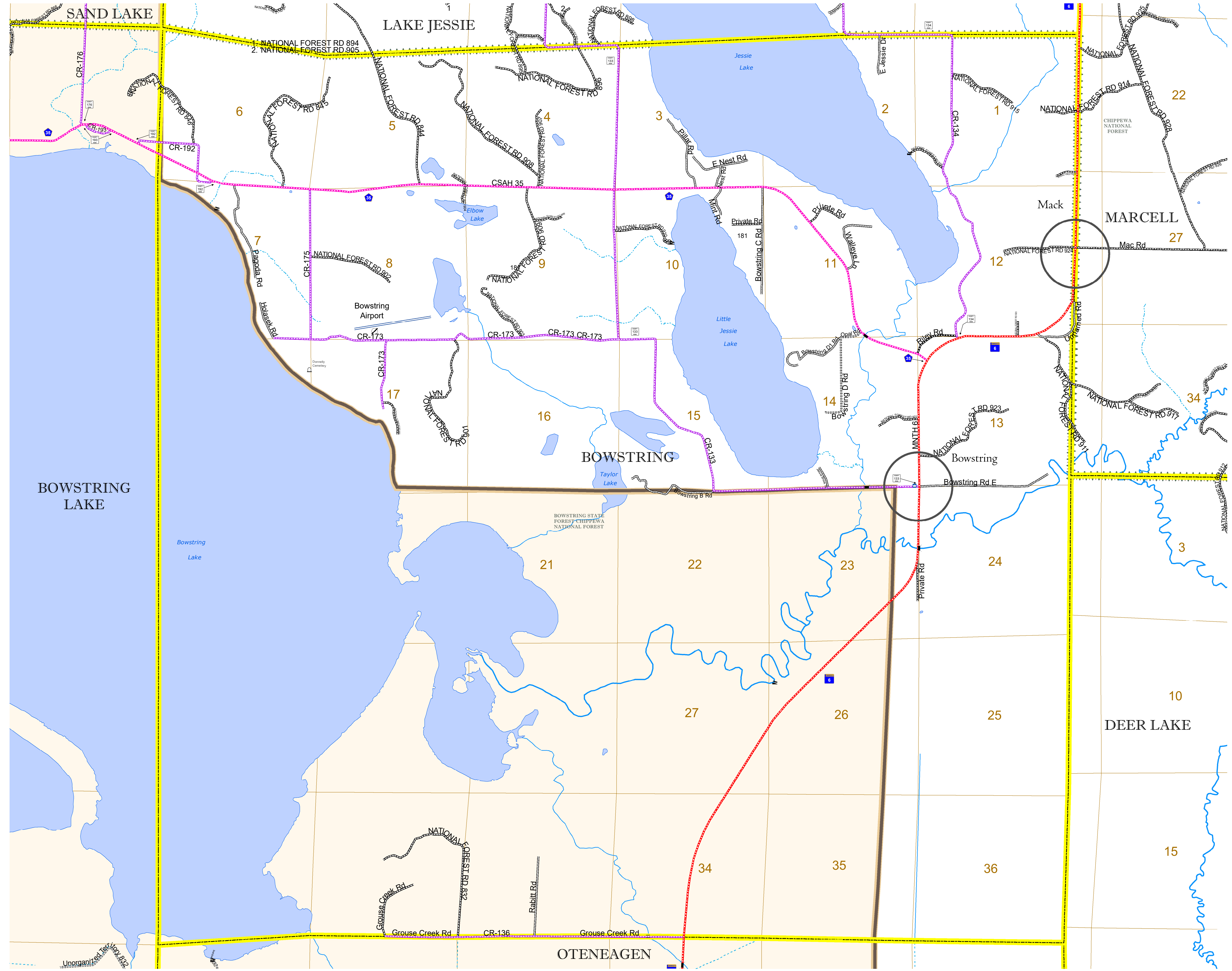
Projection:
Transverse Mercator
NAD 1986
UTM Zone 15

North American Datum
of 1986

ROAD AND ROADWAY FEATURES		AVIATION FEATURES	
INTERSTATE	CONCRETE	COMMERCIAL AIRPORT	GENERAL AIRPORT
US HIGHWAY	BITUMINOUS	AIRSTRIP	AIRSTRIP
MN HIGHWAY	GRAVEL	SEAPLANE	SEAPLANE
COUNTY STATE AID HIGHWAY	DIRT/UNIMPROVED	AIRPORT RUNWAY	AIRPORT RUNWAY
COUNTY ROAD	OTHER		
TOWNSHIP ROAD	UNKNOWN		
UNORGANIZED TERRITORY ROAD			
OTHER ROADS			
Municipal	RAMP OR CONNECTOR		
Private	INTERSTATE EXIT		
National Monument	GREAT RIVER ROAD		
National Park			
National Wildlife Refuge			
State Game			
State Forest			
State Park			
Preserve			
RAILROAD AND RAILWAY FEATURES		BOUNDARY FEATURES	
EMPIRE BUILDER STATION (AMTRAK)	TRIBAL LAND	STATE OF MINNESOTA	COUNTY
NORTHSTAR STATION (COMMUTER)	STATE OF MINNESOTA	MUNICIPALITY	MUNICIPALITY
LIGHT RAIL	UNORGANIZED TERRITORY	UNORGANIZED TERRITORY	FEDERAL ADJUSTED URBAN AREA (2014)
BLUE LINE	FEDERAL ADJUSTED URBAN AREA (2014)	CIVIL TOWNSHIP	CIVIL TOWNSHIP
GREEN LINE	CIVIL TOWNSHIP	CONGRESSIONAL TOWNSHIP	CONGRESSIONAL TOWNSHIP
	CONGRESSIONAL TOWNSHIP	SECTION	SECTION
	SECTION	MILITARY	MILITARY
	MILITARY	VOYAGEURS NATIONAL PARK	VOYAGEURS NATIONAL PARK
	VOYAGEURS NATIONAL PARK	BOUNDARY WATERS CANOE AREA WILDERNESS	BOUNDARY WATERS CANOE AREA WILDERNESS
	BOUNDARY WATERS CANOE AREA WILDERNESS	STATE PARK	STATE PARK
	STATE PARK	REGIONAL PARK	REGIONAL PARK
	REGIONAL PARK	NATIONAL FOREST	NATIONAL FOREST
	NATIONAL FOREST	NATIONAL AND STATE FOREST	NATIONAL AND STATE FOREST
	NATIONAL AND STATE FOREST	STATE FOREST	STATE FOREST
	STATE FOREST	NATIONAL TRAIL	NATIONAL TRAIL
	NATIONAL TRAIL	WILDLIFE REFUGE AREA	WILDLIFE REFUGE AREA
	WILDLIFE REFUGE AREA	WILDLIFE MANAGEMENT AREA	WILDLIFE MANAGEMENT AREA
	WILDLIFE MANAGEMENT AREA		
HYDROLOGIC FEATURES			
RIVER OR STREAM (PERMANENT)	LAKE, POND OR RESERVOIR		
LAKE, POND OR RESERVOIR	STREAM (INTERMITTENT)		
STREAM (INTERMITTENT)	DRAINAGE DITCH		
DRAINAGE DITCH	WETLAND		
WETLAND	ISLAND OR LAND		
ISLAND OR LAND	REGIONAL WATERSHED		
REGIONAL WATERSHED			



Population (U.S. Census 2010): 230



To request information from this document in an alternative format, call 651-366-4718 or 1-800-657-3774 (Greater Minnesota); 711 or 1-800-627-3529 (Minnesota Relay). You may also send an e-mail to ADarequest.dot@state.mn.us. (Please request at least one week in advance.)