

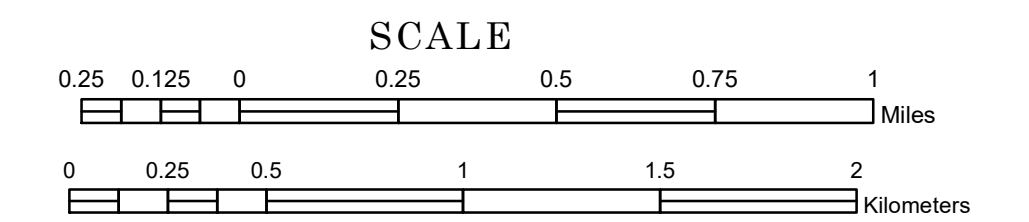
LAWRENCE

NASHWAUK

TOWNSHIP OF GREENWAY

PREPARED BY THE
MINNESOTA DEPARTMENT OF TRANSPORTATION
OFFICE OF TRANSPORTATION SYSTEM MANAGEMENT


IN COOPERATION WITH
U.S. DEPARTMENT OF TRANSPORTATION
FEDERAL HIGHWAY ADMINISTRATION



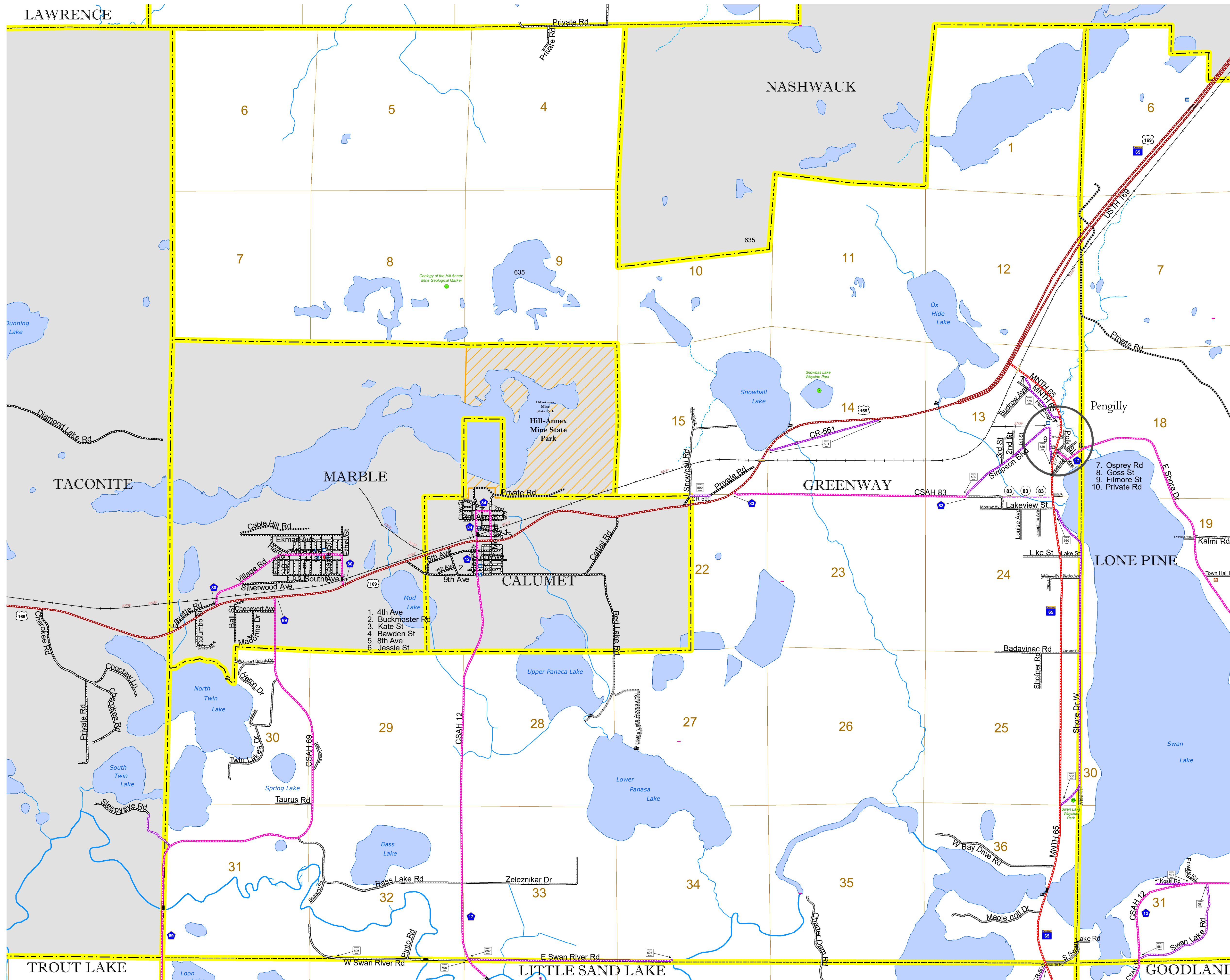
1 in = 1,600 ft

2024

Projection:
Transverse Mercator
NAD 1986
UTM Zone 15

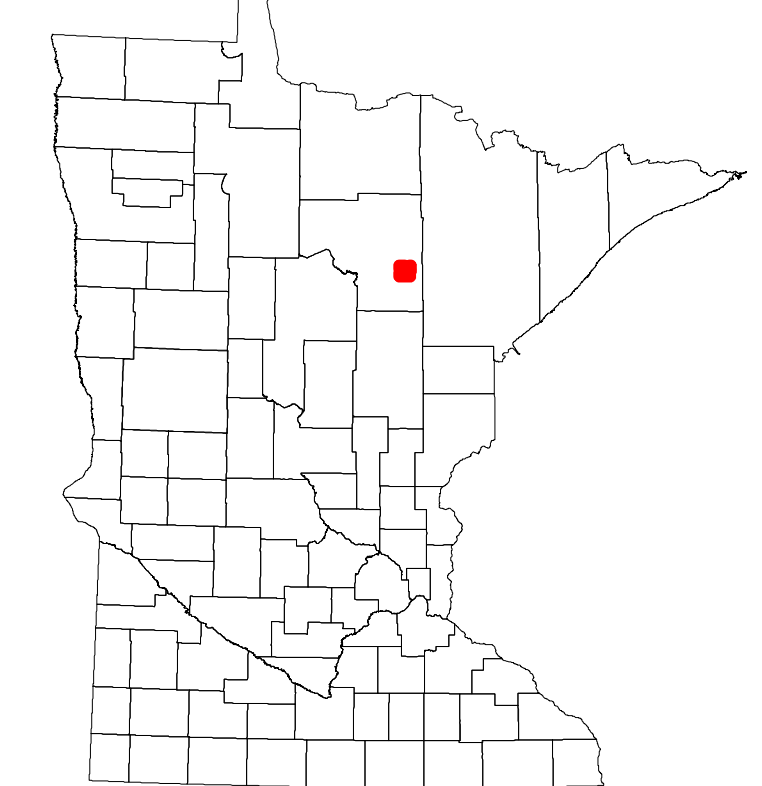


North American Datum
of 1986



1. 4th Ave
2. Buckmaster Rd
3. Kate St
4. Bawden St
5. 8th Ave
6. Jessie St

ROAD AND ROADWAY FEATURES	
INTERSTATE	CONCRETE
US HIGHWAY	BITUMINOUS
MN HIGHWAY	GRAVEL
COUNTY STATE AID HIGHWAY	DIRT/UNIMPROVED
COUNTY ROAD	OTHER
TOWNSHIP ROAD	UNKNOWN
TOWNSHIP TERRITORY ROAD	
OTHER ROADS	
MUNICIPAL	RAMP OR CONNECTOR
PRIVATE	INTERSTATE EXIT
NATIONAL MONUMENT	GREAT RIVER ROAD
NATIONAL PARK	
NATIONAL WILDLIFE REFUGES	
STATE PARK	
PRESERVE	
RAILROAD AND RAILWAY FEATURES	
EMPIRE BUILDER STATION (AMTRAK)	COMMERCIAL AIRPORT
NORTHSTAR STATION (COMMUTER)	GENERAL AIRPORT
LIGHT RAIL	AIRSTRIP
BLUE LINE	SEAPLANE
GREEN LINE	AIRPORT RUNWAY
INFRASTRUCTURE FEATURES	
LONG BRIDGE (200' OR GREATER SPAN)	TRIBAL LAND
MAJOR BRIDGE (20' TO 200' SPAN)	STATE OF MINNESOTA
MINOR BRIDGE (5' TO 20' SPAN)	COUNTY
DAM	MUNICIPALITY
LOCK AND DAM	UNINCORPORATED TOWNSHIP
CITY CENTERS	
STATE CAPITAL	UNINCORPORATED COMMUNITY
COUNTY SEAT	
CITY CENTER	
PUBLIC SERVICE FEATURES	
MNDOT OFFICE	STATE PARK
MNDOT TRUCK STATION	REGIONAL PARK
HIGHWAY PATROL DISTRICT OFFICE	NATIONAL FOREST
STATE TRAVEL INFORMATION CENTER	NATIONAL AND STATE FOREST
REST AREA (FULL SERVICE)	STATE FOREST
REST AREA (VAULT TOILET)	NATIONAL TRAIL
WAYSIDE (VAULT OR PIT TOILET)	WILDLIFE REFUGE AREA
PARK AND RIDE LOT	WILDLIFE MANAGEMENT AREA
PORT OF ENTRY	HYDROLOGIC FEATURES
PUBLIC ACCESS POINT	RIVER OR STREAM (PERMANENT)
MN STATE COLLEGE AND UNIVERSITY SYSTEM (MNSCU)	LAKE, POND OR RESERVOIR
UNIVERSITY OF MN SYSTEM	STREAM (INTERMITTENT)
FAIRGROUNDS	DRAINAGE DITCH
CULTURAL FEATURES	
STATE HISTORICAL MARKER	HISTORIC DISTRICT
HISTORIC DISTRICT	WETLAND
HISTORIC SITE	ISLAND OR LAND MONUMENT
MONUMENT	REGIONAL WATERSHED



Population (U.S. Census 2010): 1939

To request information from this document in an alternative format, call 651-366-4718 or 1-800-657-3774 (Greater Minnesota); 711 or 1-800-627-3529 (Minnesota Relay). You may also send an e-mail to ADRequest.dot@state.mn.us. (Please request at least one week in advance.)