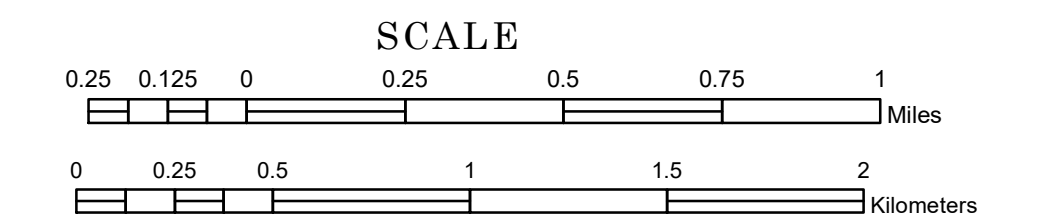


# TOWNSHIP OF GREEN LAKE


PREPARED BY THE  
MINNESOTA DEPARTMENT OF TRANSPORTATION  
OFFICE OF TRANSPORTATION SYSTEM MANAGEMENT

IN COOPERATION WITH  
U.S. DEPARTMENT OF TRANSPORTATION  
FEDERAL HIGHWAY ADMINISTRATION



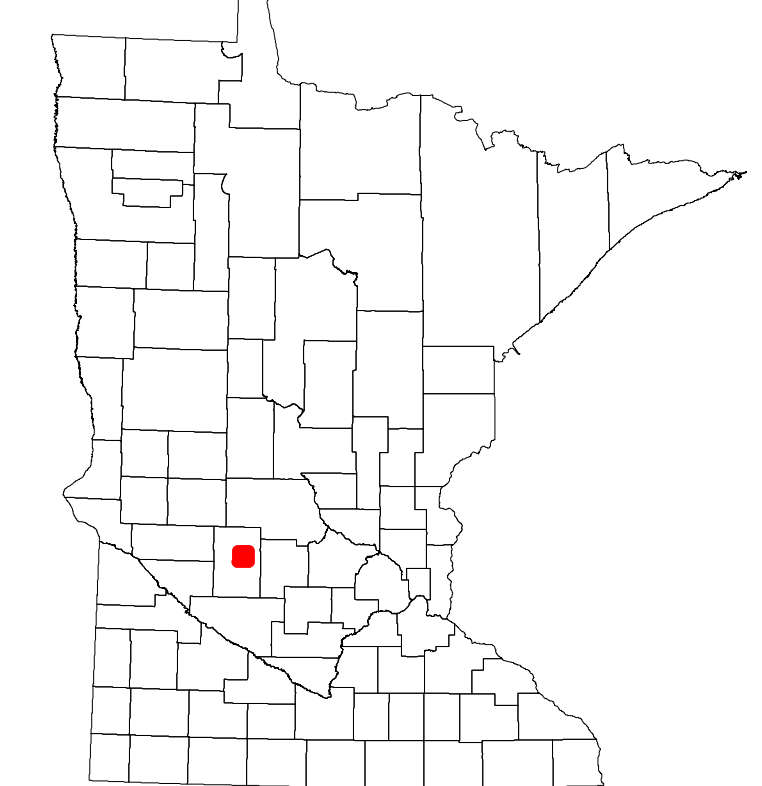
2023

Projection:  
Transverse Mercator  
NAD 1986  
UTM Zone 15

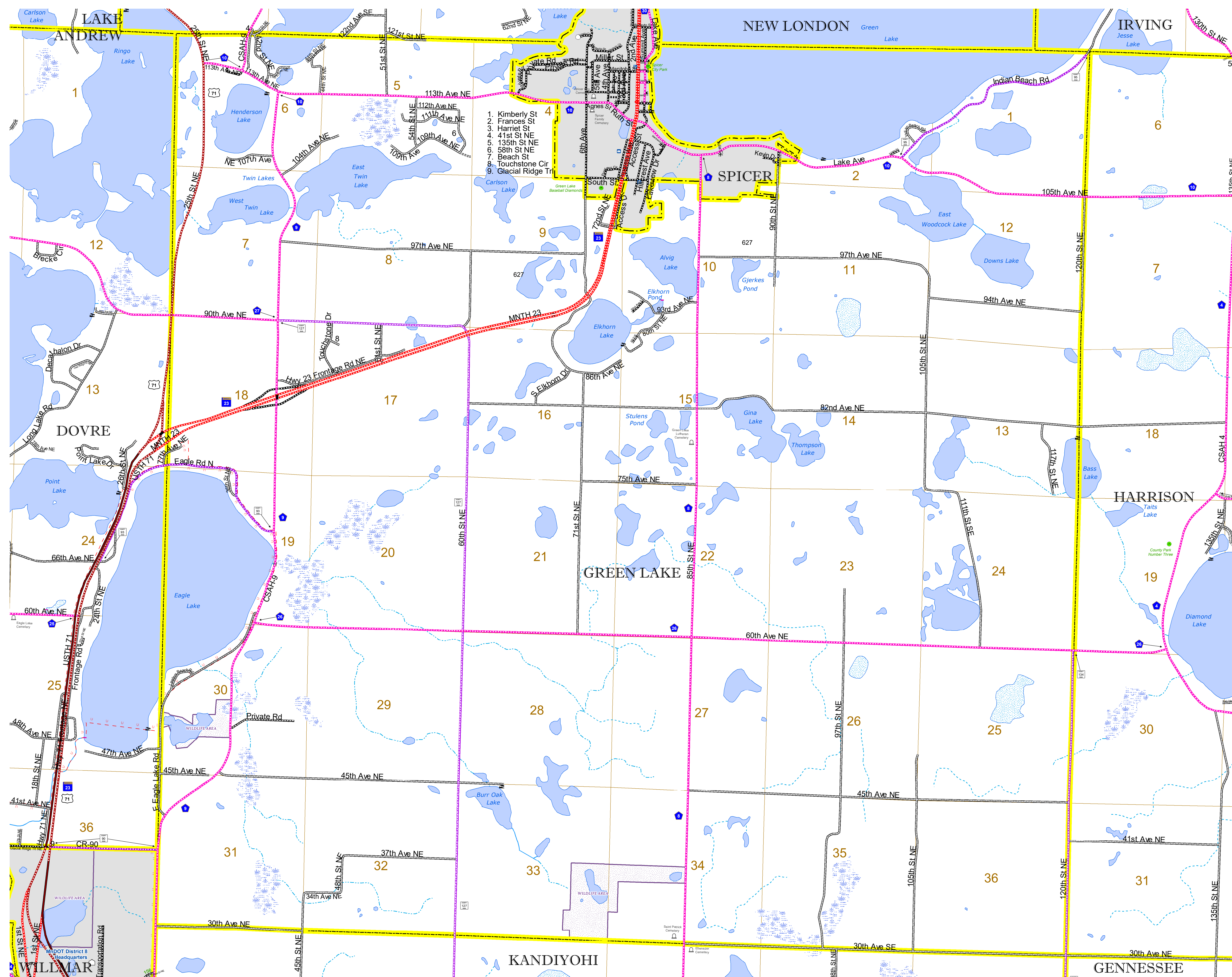


North American Datum  
of 1986

| ROAD AND ROADWAY FEATURES                      |                                       |
|--|---------------------------------------|
| INTERSTATE                                     | CONCRETE                              |
| US HIGHWAY                                     | BITUMINOUS                            |
| MN HIGHWAY                                     | GRAVEL                                |
| COUNTY STATE AID HIGHWAY                       | DIRT/UNIMPROVED                       |
| COUNTY ROAD                                    | OTHER                                 |
| TOWNSHIP ROAD                                  | UNKNOWN                               |
| UNORGANIZED TERRITORY ROAD                     |                                       |
| OTHER ROADS                                    | RAMP OR CONNECTOR                     |
| Municipal                                      | National Monument                     |
| Private  | State Forest                          |
| Nature Service                                 | National Wildlife                     |
| Military                                       | State Game                            |
|  | State Park                            |
|  | Preserve                              |
| RAILROAD AND RAILWAY FEATURES                  |                                       |
| EMPIRE BUILDER STATION (AMTRAK)                | COMMERCIAL AIRPORT                    |
| NORTHSTAR STATION (COMPUTER)                   | GENERAL AIRPORT                       |
|  | AIRSTRIP                              |
|  | SEAPLANE                              |
|  | AIRPORT RUNWAY                        |
|  | BOUNDARY FEATURES                     |
|  | TRIBAL LAND                           |
|  | STATE OF MINNESOTA                    |
|  | COUNTY                                |
|  | MUNICIPALITY                          |
|  | UNORGANIZED TERRITORY                 |
|  | FEDERAL ADJUSTED URBAN AREA (2014)    |
|  | CIVIL TOWNSHIP                        |
|  | CONGRESSIONAL TOWNSHIP                |
|  | SECTION                               |
|  | MILITARY                              |
|  | VOYAGEURS NATIONAL PARK               |
|  | BOUNDARY WATERS CANOE AREA WILDERNESS |
|  | STATE PARK                            |
|  | REGIONAL PARK                         |
|  | NATIONAL FOREST                       |
|  | NATIONAL AND STATE FOREST             |
|  | STATE FOREST                          |
|  | NATIONAL TRAIL                        |
|  | WILDLIFE REFUGUE AREA                 |
|  | WILDLIFE MANAGEMENT AREA              |
|  | HYDROLOGIC FEATURES                   |
|  | RIVER OR STREAM (PERMANENT)           |
|  | LAKE, POND OR RESERVOIR               |
|  | STREAM (INTERMITTENT)                 |
|  | DRAINAGE DITCH                        |
|  | WETLAND                               |
|  | ISLAND OR LAND                        |
|  | REGIONAL WATERSHED                    |
| CITY CENTERS                                   |                                       |
| STATE CAPITAL                                  | CITY CENTER                           |
| COUNTY SEAT                                    | UNINCORPORATED COMMUNITY              |
| PUBLIC SERVICE FEATURES                        |                                       |
| MNDOT OFFICE                                   |                                       |
| MNDOT TRUCK STATION                            |                                       |
| HIGHWAY PATROL DISTRICT OFFICE                 |                                       |
| STATE TRAVEL INFORMATION CENTER                |                                       |
| REST AREA (Full Service)                       |                                       |
| REST AREA (Vault Toilets)                      |                                       |
| WAYSIDE (Vault or Potty Toilets)               |                                       |
| PARK AND RIDE LOT                              |                                       |
| PORT OF ENTRY                                  |                                       |
| PUBLIC ACCESS POINT                            |                                       |
| MN STATE COLLEGE AND UNIVERSITY SYSTEM (MNSCU) |                                       |
| UNIVERSITY OF MN SYSTEM                        |                                       |
| FAIRGROUNDS                                    |                                       |
| CULTURAL FEATURES                              |                                       |
| STATE HISTORICAL MARKER                        |                                       |
| HISTORIC DISTRICT                              |                                       |
| HISTORIC SITE                                  |                                       |
| MONUMENT                                       |                                       |



Population (U.S. Census 2010): 1582



To request information from this document in an alternative format, call 651-366-4718 or 1-800-657-3774 (Greater Minnesota); 711 or 1-800-627-3529 (Minnesota Relay). You may also send an e-mail to ADarequest.dot@state.mn.us. (Please request at least one week in advance.)