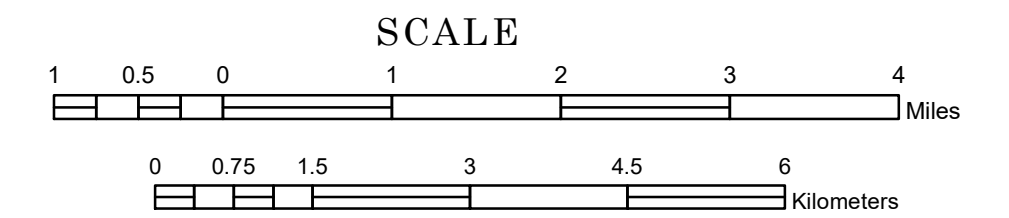


# TOWNSHIP OF SILVER CREEK

PREPARED BY THE  
MINNESOTA DEPARTMENT OF TRANSPORTATION  
OFFICE OF TRANSPORTATION SYSTEM MANAGEMENT


IN COOPERATION WITH  
U.S. DEPARTMENT OF TRANSPORTATION  
FEDERAL HIGHWAY ADMINISTRATION



1 in = 6,000 ft

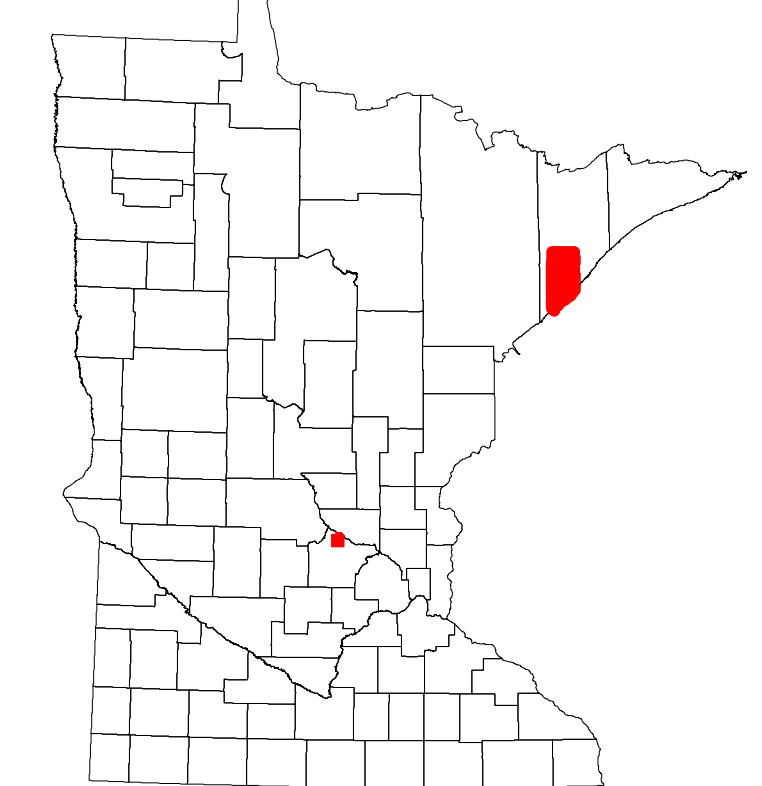
2023

Projection:  
Transverse Mercator  
NAD 1986  
UTM Zone 15

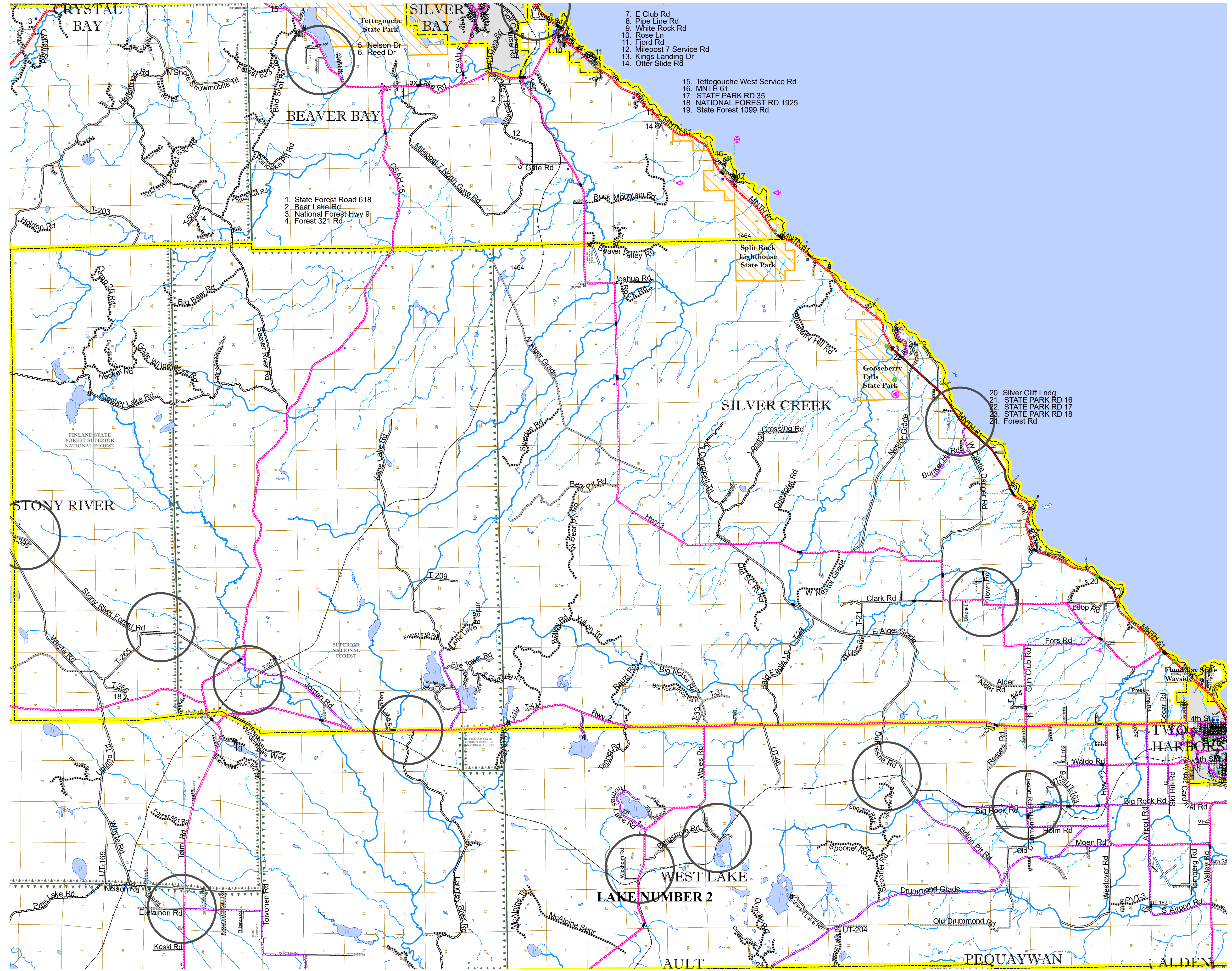


North American Datum  
of 1986

ROAD AND ROADWAY FEATURES		
INTERSTATE	CONCRETE	
US HIGHWAY	BITUMINOUS	
MN HIGHWAY	GRAVEL	
COUNTY STATE AID HIGHWAY	DIRT/UNIMPROVED	
COUNTY ROAD	OTHER	
TOWNSHIP ROAD	UNKNOWN	
UNORGANIZED TERRITORY ROAD		
OTHER ROADS	RAMP OR CONNECTOR	
Municipal	INTERSTATE EXIT	
Private	NATIONAL PARK	
National Monument	NATIONAL WILDLIFE REFUGES	
State Forest	STATE PARK	
Nature Service	State Park	
Military	Preserve	
RAILROAD AND RAILWAY FEATURES		
EMPIRE BUILDER STATION (AMTRAK)	COMMERCIAL AIRPORT	
NORTHSTAR STATION (COMMUTER)	GENERAL AIRPORT	
LIGHT RAIL	AIRSTRIP	
BLUE LINE	SEAPLANE	
GREEN LINE	AIRPORT RUNWAY	
INFRASTRUCTURE FEATURES		
LONG BRIDGE (200' OR GREATER SPAN)	TRIAL LAND	
MAJOR BRIDGE (20' TO 200' SPAN)	STATE OF MINNESOTA	
MINOR BRIDGE (5' TO 20' SPAN)	COUNTY	
DAM	MUNICIPALITY	
LOCK AND DAM	UNORGANIZED TERRITORY	
	FEDERAL ADJUSTED URBAN AREA (2014)	
	CIVIL TOWNSHIP	
	CONGRESSIONAL TOWNSHIP	
	SECTION	
	MILITARY	
	VOYAGEURS NATIONAL PARK	
	BOUNDARY WATERS CANOE AREA WILDERNESS	
	STATE PARK	
	REGIONAL PARK	
	NATIONAL FOREST	
	NATIONAL AND STATE FOREST	
	STATE FOREST	
	NATIONAL TRAIL	
	WILDLIFE REFUGES AREA	
	WILDLIFE MANAGEMENT AREA	
	HYDROLOGIC FEATURES	
	RIVER OR STREAM (PERMANENT)	
	LAKE, POND OR RESERVOIR	
	STREAM (INTERMITTENT)	
	DRAINAGE DITCH	
	CULTURAL FEATURES	
	STATE HISTORICAL MARKER	
	HISTORIC DISTRICT	
	HISTORIC SITE	
	MONUMENT	
	WETLAND	
	ISLAND OR LAND	
	REGIONAL WATERSHED	



Population (U.S. Census 2010): 1138



- 7. E Club Rd
- 8. Pipe Line Rd
- 9. White Rock Rd
- 10. Rose Ln
- 11. Fjord Rd
- 12. Milepost 7 Service Rd
- 13. Kings Landing Dr
- 14. Otter Slide Rd
- 15. Tettegouche West Service Rd
- 16. MNTH 61
- 17. STATE PARK RD 35
- 18. NATIONAL FOREST RD 1925
- 19. State Forest 1099 Rd

- 1. State Forest Road 618
- 2. Bear Lake Rd
- 3. National Forest Hwy 9
- 4. Forest 321 Rd

- 20. Silver Cliff Lndg
- 21. STATE PARK RD 16
- 22. STATE PARK RD 17
- 23. STATE PARK RD 18
- 24. Forest Rd

To request information from this document in an alternative format, call 651-366-4718 or 1-800-657-3774 (Greater Minnesota); 711 or 1-800-627-3529 (Minnesota Relay). You may also send an e-mail to ADAREquest.dot@state.mn.us. (Please request at least one week in advance.)