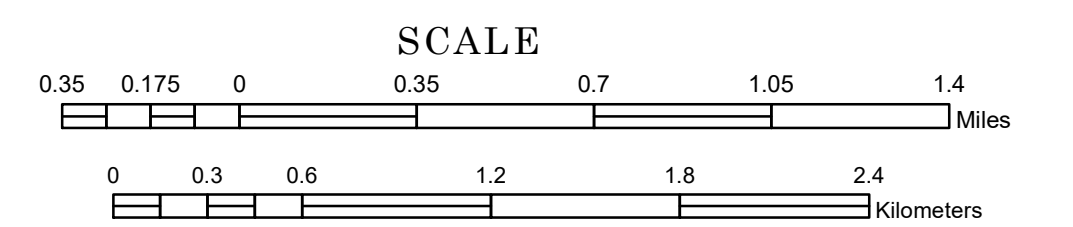


# TOWNSHIP OF OTTAWA

PREPARED BY THE  
MINNESOTA DEPARTMENT OF TRANSPORTATION  
OFFICE OF TRANSPORTATION SYSTEM MANAGEMENT

IN COOPERATION WITH  
U.S. DEPARTMENT OF TRANSPORTATION  
FEDERAL HIGHWAY ADMINISTRATION



1 in = 2,000 ft

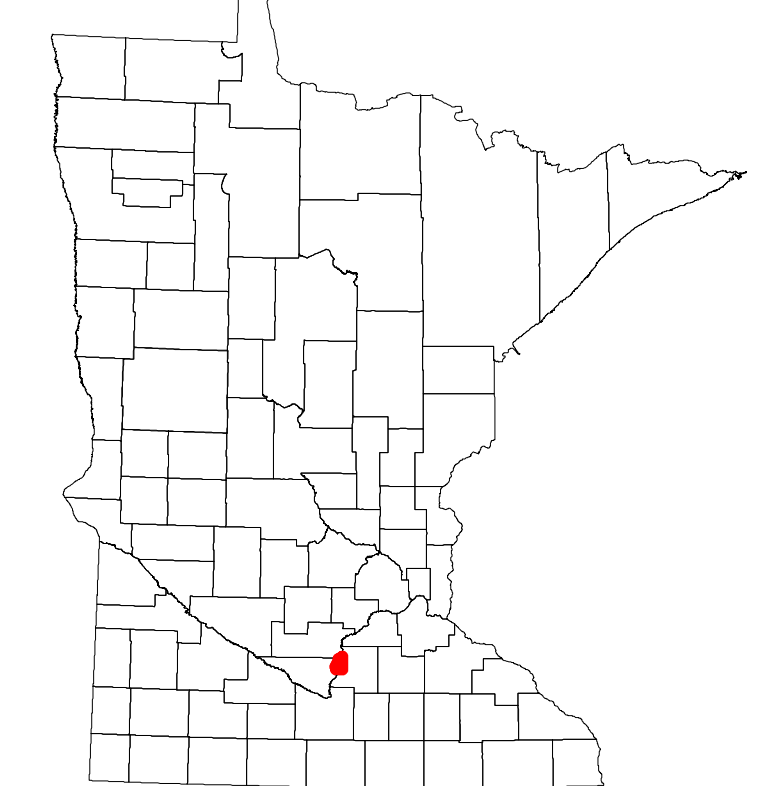
**2024**

Projection:  
Transverse Mercator  
NAD 1986  
UTM Zone 15

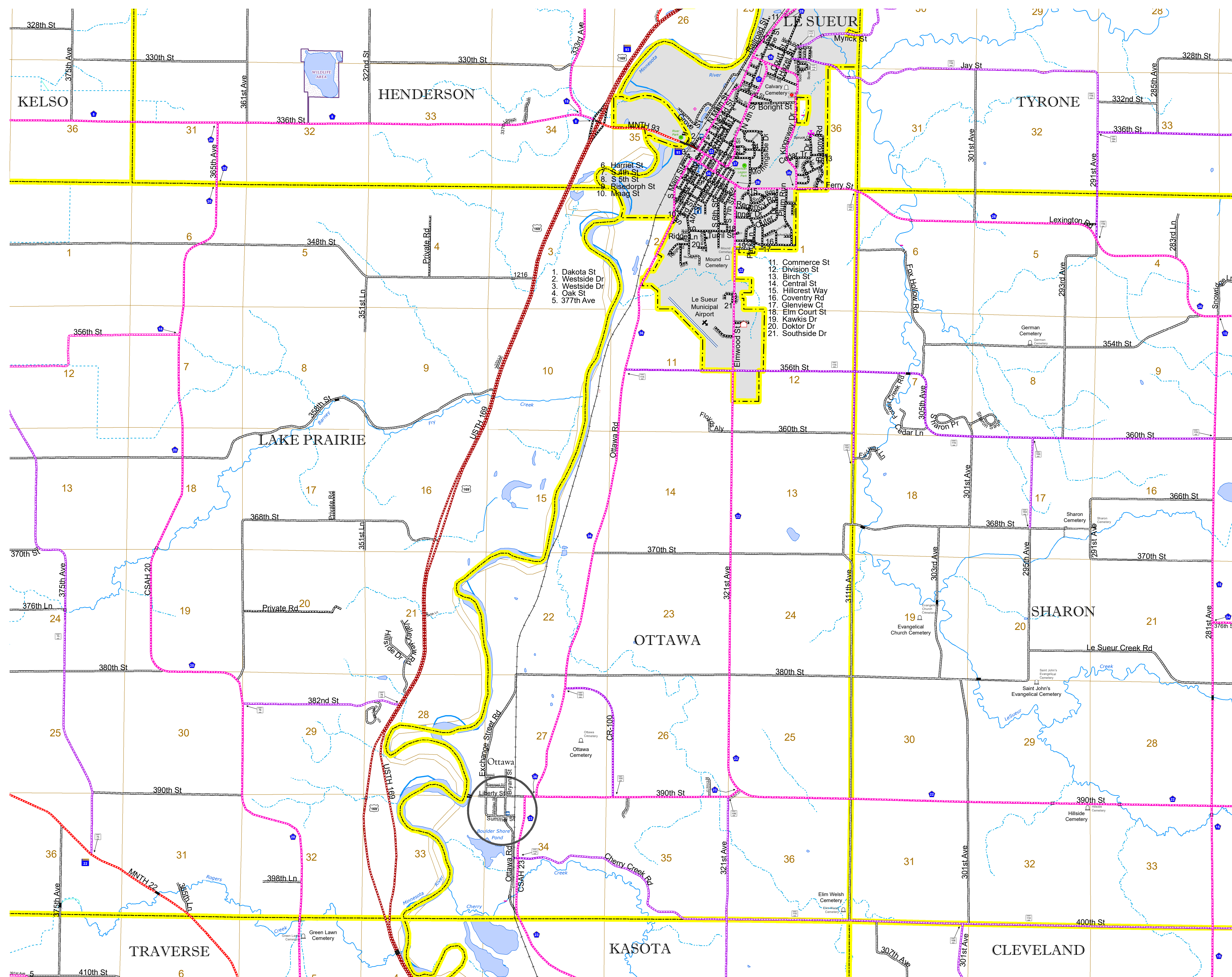


North American Datum  
of 1986

ROAD AND ROADWAY FEATURES		BOUNDARY FEATURES	
INTERSTATE	[Symbol]	CONCRETE	[Symbol]
US HIGHWAY	[Symbol]	BITUMINOUS	[Symbol]
MN HIGHWAY	[Symbol]	GRAVEL	[Symbol]
COUNTY STATE AID HIGHWAY	[Symbol]	DIRT/UNIMPROVED	[Symbol]
COUNTY ROAD	[Symbol]	OTHER	[Symbol]
TOWNSHIP ROAD	[Symbol]	UNKNOWN	[Symbol]
UNORGANIZED TERRITORY ROAD	[Symbol]	RAMP OR CONNECTOR	[Symbol]
OTHER ROADS	[Symbol]	INTERSTATE EXIT	[Symbol]
Municipal	[Symbol]	Private	[Symbol]
National Monument	[Symbol]	National Forest	[Symbol]
State Forest	[Symbol]	State Park	[Symbol]
State Game	[Symbol]	Preserve	[Symbol]
State Game	[Symbol]	Preserve	[Symbol]
RAILROAD AND RAILWAY FEATURES		AVIATION FEATURES	
EMPIRE BUILDER STATION (AMTRAK)	[Symbol]	COMMERCIAL AIRPORT	[Symbol]
NORTHSTAR STATION (COMPUTER)	[Symbol]	GENERAL AIRPORT	[Symbol]
LIGHT RAIL	[Symbol]	AIRSTRIP	[Symbol]
BLUE LINE	[Symbol]	SEAPLANE	[Symbol]
GREEN LINE	[Symbol]	AIRPORT RUNWAY	[Symbol]
INFRASTRUCTURE FEATURES		CITY CENTERS	
LONG BRIDGE (200' OR GREATER SPAN)	[Symbol]	STATE CAPITAL	[Symbol]
MAJOR BRIDGE (20' TO 200' SPAN)	[Symbol]	COUNTY SEAT	[Symbol]
MINOR BRIDGE (5' TO 20' SPAN)	[Symbol]	CITY CENTER	[Symbol]
DAM	[Symbol]	UNINCORPORATED COMMUNITY	[Symbol]
LOCK AND DAM	[Symbol]	PUBLIC SERVICE FEATURES	
CITY CENTERS		MNDOT OFFICE	[Symbol]
STATE CAPITAL	[Symbol]	MNDOT TRUCK STATION	[Symbol]
COUNTY SEAT	[Symbol]	HIGHWAY PATROL DISTRICT OFFICE	[Symbol]
CITY CENTER	[Symbol]	STATE TRAVEL INFORMATION CENTER	[Symbol]
UNINCORPORATED COMMUNITY	[Symbol]	REST AREA (FULL SERVICE)	[Symbol]
SECTION	[Symbol]	REST AREA (VAULT TOILET)	[Symbol]
MILITARY	[Symbol]	WAYSIDE (VAULT OR PITY TOILET)	[Symbol]
VOYAGEURS NATIONAL PARK	[Symbol]	PARK AND RIDE LOT	[Symbol]
BOUNDARY WATERS CANOE AREA WILDERNESS	[Symbol]	PORT OF ENTRY	[Symbol]
STATE PARK	[Symbol]	PUBLIC ACCESS POINT	[Symbol]
REGIONAL PARK	[Symbol]	MN STATE COLLEGE AND UNIVERSITY SYSTEM (MNSCU)	[Symbol]
NATIONAL FOREST	[Symbol]	UNIVERSITY OF MN SYSTEM	[Symbol]
NATIONAL AND STATE FOREST	[Symbol]	FAIRGROUNDS	[Symbol]
STATE FOREST	[Symbol]	CULTURAL FEATURES	
NATIONAL TRAIL	[Symbol]	STATE HISTORICAL MARKER	[Symbol]
WILDLIFE REFUGES AREA	[Symbol]	HISTORIC DISTRICT	[Symbol]
WILDLIFE MANAGEMENT AREA	[Symbol]	HISTORIC SITE	[Symbol]
HYDROLOGIC FEATURES		MONUMENT	[Symbol]
RIVER OR STREAM (PERENNIAL)	[Symbol]		
LAKE, POND OR RESERVOIR	[Symbol]		
STREAM (INTERMITTENT)	[Symbol]		
DRAINAGE DITCH	[Symbol]		
WETLAND	[Symbol]		
ISLAND OR LAND	[Symbol]		
REGIONAL WATERSHED	[Symbol]		



Population (U.S. Census 2010): 283



To request information from this document in an alternative format, call 651-366-4718 or 1-800-657-3774 (Greater Minnesota); 711 or 1-800-627-3529 (Minnesota Relay). You may also send an e-mail to ADARquest.dot@state.mn.us. (Please request at least one week in advance.)