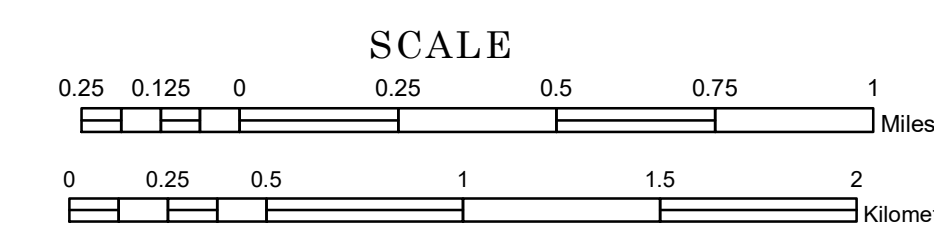


# TOWNSHIP OF SWAN RIVER

PREPARED BY THE  
MINNESOTA DEPARTMENT OF TRANSPORTATION  
OFFICE OF TRANSPORTATION SYSTEM MANAGEMENT


IN COOPERATION WITH  
U.S. DEPARTMENT OF TRANSPORTATION  
FEDERAL HIGHWAY ADMINISTRATION



1 in = 1,600 ft

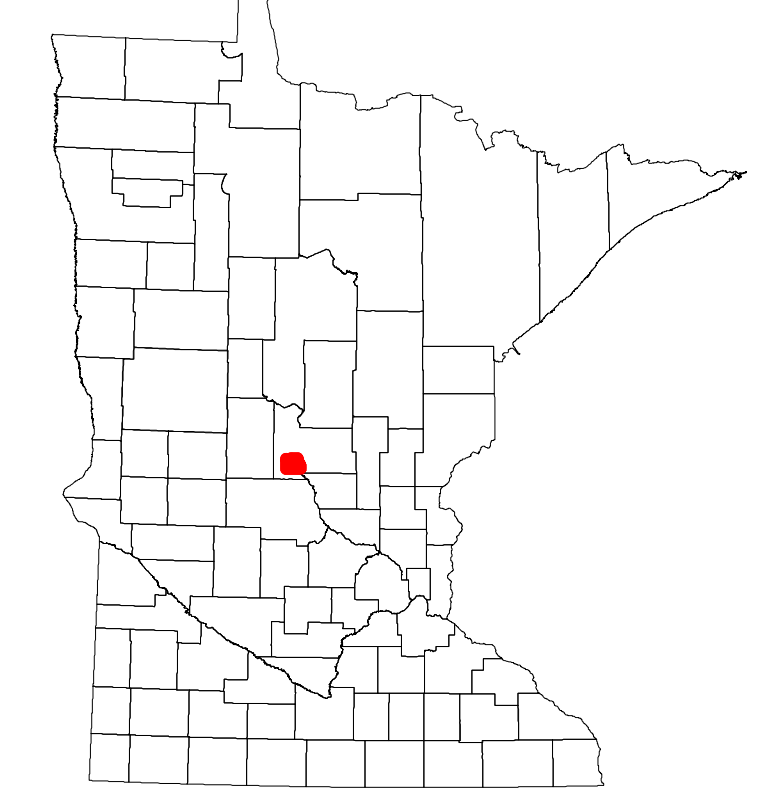
2024

Projection:  
Transverse Mercator  
NAD 1986  
UTM Zone 15

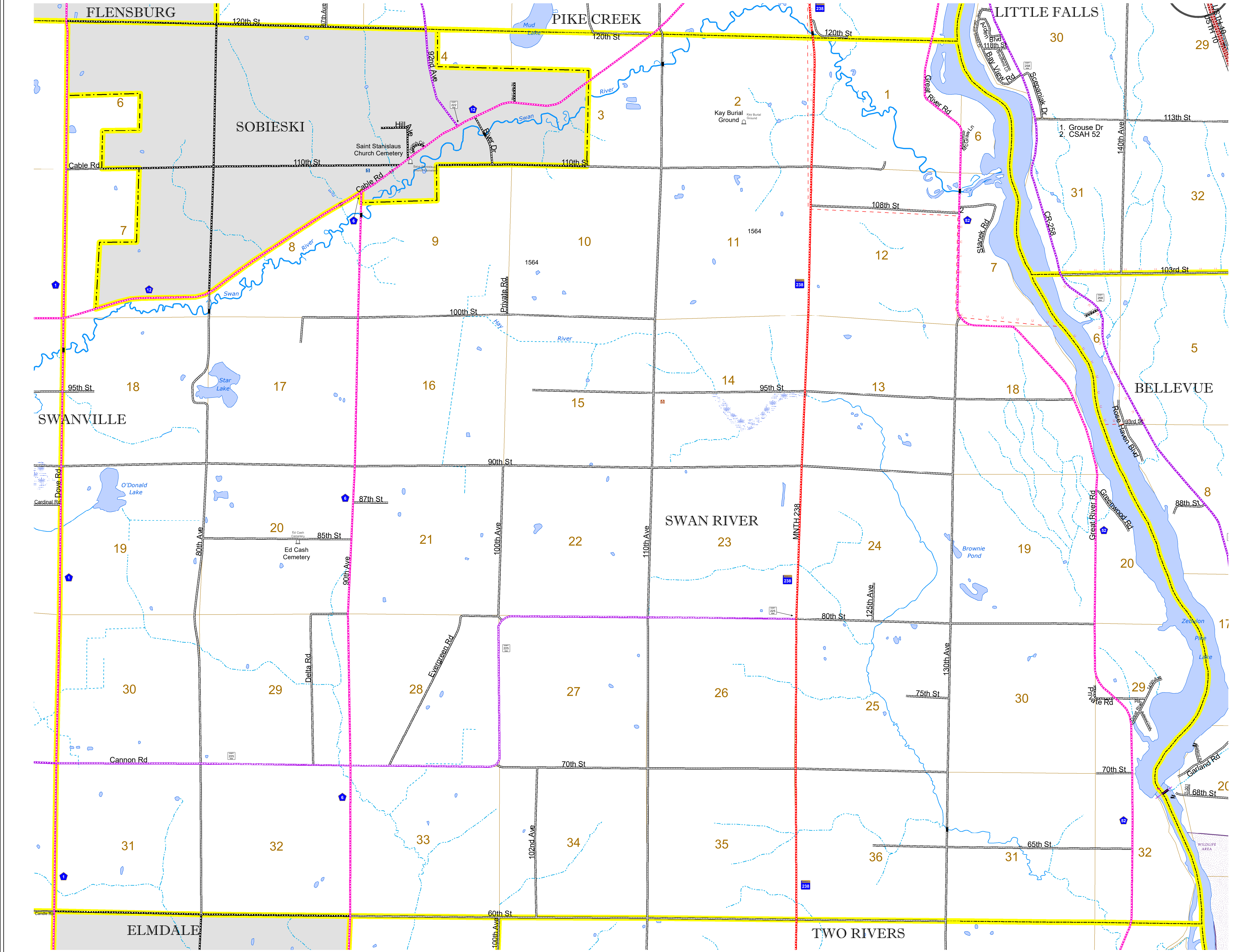


North American Datum  
of 1986

ROAD AND ROADWAY FEATURES		
INTERSTATE	CONCRETE	CONCRETE
US HIGHWAY	BITUMINOUS	BITUMINOUS
MN HIGHWAY	GRAVEL	GRAVEL
COUNTY STATE AID HIGHWAY	DIRT/UNIMPROVED	DIRT/UNIMPROVED
COUNTY ROAD	OTHER	OTHER
TOWNSHIP ROAD	UNKNOWN	UNKNOWN
UNORGANIZED TERRITORY ROAD		
OTHER ROADS	RAMP OR CONNECTOR	RAMP OR CONNECTOR
Municipal	National Monument	State Forest
Private	National Wildlife	State Game
	National Forest	State Park
	Military	Preserve
RAILROAD AND RAILWAY FEATURES		
EMPIRE BUILDER STATION (AMTRAK)	COMMERCIAL AIRPORT	COMMERCIAL AIRPORT
NORTHSTAR STATION (DOMINION)	GENERAL AIRPORT	GENERAL AIRPORT
LIGHT RAIL	AIRSTRIP	AIRSTRIP
BLUE LINE	SEAPLANE	SEAPLANE
GREEN LINE	AIRPORT RUNWAY	AIRPORT RUNWAY
INFRASTRUCTURE FEATURES		
LONG BRIDGE (200' OR GREATER SPAN)	TRIAL LAND	TRIAL LAND
MAJOR BRIDGE (20' TO 200' SPAN)	STATE OF MINNESOTA	STATE OF MINNESOTA
MINOR BRIDGE (5' TO 20' SPAN)	COUNTY	COUNTY
DAM	MUNICIPALITY	MUNICIPALITY
LOCK AND DAM	UNINCORPORATED	UNINCORPORATED
	FEDERAL ADJUSTED URBAN AREA (2014)	FEDERAL ADJUSTED URBAN AREA (2014)
	CIVIL TOWNSHIP	CIVIL TOWNSHIP
	CONGRESSIONAL TOWNSHIP	CONGRESSIONAL TOWNSHIP
	SECTION	SECTION
	MILITARY	MILITARY
	VOYAGERS NATIONAL PARK	VOYAGERS NATIONAL PARK
	BOUNDARY WATERS CANOE AREA WILDERNESS	BOUNDARY WATERS CANOE AREA WILDERNESS
	STATE PARK	STATE PARK
	NATIONAL FOREST	NATIONAL FOREST
	NATIONAL AND STATE FOREST	NATIONAL AND STATE FOREST
	STATE FOREST	STATE FOREST
	NATIONAL TRAIL	NATIONAL TRAIL
	WILDLIFE REFUGEE AREA	WILDLIFE REFUGEE AREA
	WILDLIFE MANAGEMENT AREA	WILDLIFE MANAGEMENT AREA
	HYDROLOGIC FEATURES	
	RIVER OR STREAM (PERMANENT)	RIVER OR STREAM (PERMANENT)
	LAKE, POND OR RESERVOIR	LAKE, POND OR RESERVOIR
	STREAM (INTERMITTENT)	STREAM (INTERMITTENT)
	DRAINAGE DITCH	DRAINAGE DITCH
	WETLAND	WETLAND
	ISLAND OR LAND	ISLAND OR LAND
	REGIONAL WATERSHED	REGIONAL WATERSHED
CITY CENTERS		
STATE CAPITAL	COUNTY SEAT	CITY CENTER
	UNINCORPORATED	COMMUNITY
PUBLIC SERVICE FEATURES		
MNDOT OFFICE	MNDOT TRUCK STATION	HIGHWAY PATROL DISTRICT OFFICE
STATE TRAVEL INFORMATION CENTER	REST AREA (FULL SERVICE)	REST AREA (VAULT TOILET)
WAYSIDE (VAULT OR PITY TOILET)	PARK AND RIDE LOT	PORT OF ENTRY
PUBLIC ACCESS POINT	MN STATE COLLEGE AND UNIVERSITY SYSTEM (MNSCU)	UNIVERSITY OF MN SYSTEM
FAIRGROUNDS		
CULTURAL FEATURES		
STATE HISTORICAL MARKER	HISTORIC DISTRICT	HISTORIC SITE
		MONUMENT



Population (U.S. Census 2010): 743



To request information from this document in an alternative format, call 651-366-4718 or 1-800-657-3774 (Greater Minnesota); 711 or 1-800-627-3529 (Minnesota Relay). You may also send an e-mail to ADAREquest.dot@state.mn.us. (Please request at least one week in advance.)