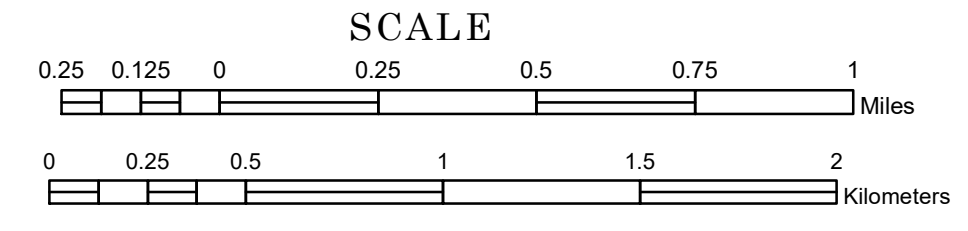


TOWNSHIP OF LISMORE


PREPARED BY THE
MINNESOTA DEPARTMENT OF TRANSPORTATION
OFFICE OF TRANSPORTATION SYSTEM MANAGEMENT

IN COOPERATION WITH
U.S. DEPARTMENT OF TRANSPORTATION
FEDERAL HIGHWAY ADMINISTRATION



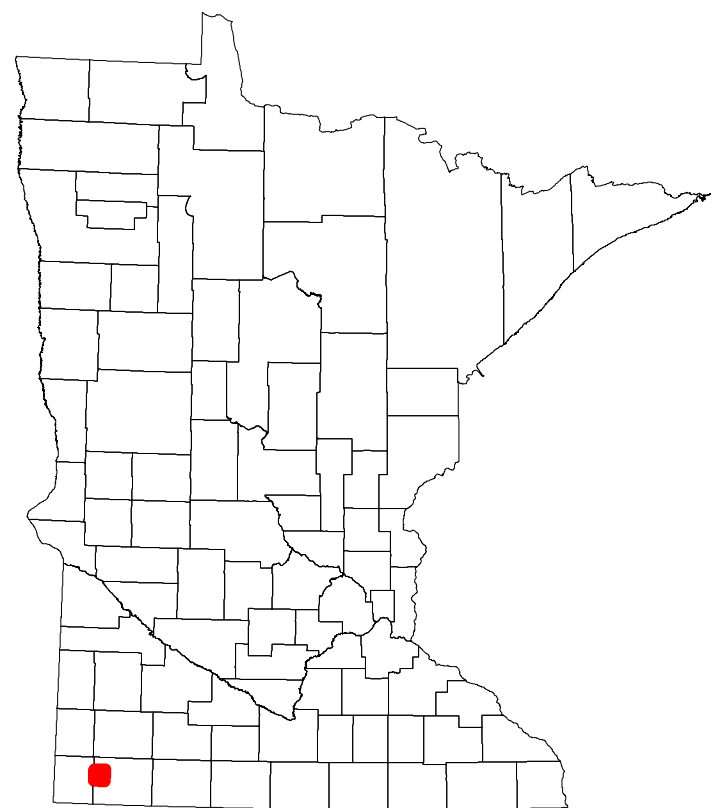
1 in = 1,600 ft
2023

Projection:
Transverse Mercator
NAD 1986
UTM Zone 15



North American Datum
of 1986

| ROAD AND ROADWAY FEATURES | | AVIATION FEATURES | |
|--|--|---------------------------------------|--|
| INTERSTATE | | CONCRETE | |
| US HIGHWAY | | BITUMINOUS | |
| MN HIGHWAY | | GRAVEL | |
| COUNTY STATE AID HIGHWAY | | DIRT/UNIMPROVED | |
| COUNTY ROAD | | OTHER | |
| TOWNSHIP ROAD | | UNKNOWN | |
| UNORGANIZED TERRITORY ROAD | | RAMP OR CONNECTOR | |
| OTHER ROADS | | INTERSTATE EXIT | |
| Municipal | | GENERAL AIRPORT | |
| Private | | AIRSTRIP | |
| National Monument | | SEAPLANE | |
| National Park | | AIRPORT RUNWAY | |
| National Wildlife | | | |
| State Park | | | |
| Preserve | | | |
| RAILROAD AND RAILWAY FEATURES | | BOUNDARY FEATURES | |
| EMPIRE BUILDER STATION (AMTRAK) | | TRIBAL LAND | |
| NORTHSTAR STATION (COMMUTER) | | STATE OF MINNESOTA | |
| LIGHT RAIL | | COUNTY | |
| BLUE LINE | | MUNICIPALITY | |
| GREEN LINE | | UNORGANIZED TERRITORY | |
| INFRASTRUCTURE FEATURES | | FEDERAL ADJUSTED URBAN AREA (2014) | |
| LONG BRIDGE (200' OR GREATER SPAN) | | CIVIL TOWNSHIP | |
| MAJOR BRIDGE (20' TO 200' SPAN) | | CONGRESSIONAL TOWNSHIP | |
| MINOR BRIDGE (5' TO 20' SPAN) | | SECTION | |
| DAM | | MILITARY | |
| LOCK AND DAM | | VOYAGEURS NATIONAL PARK | |
| CITY CENTERS | | BOUNDARY WATERS CANOE AREA WILDERNESS | |
| STATE CAPITAL | | STATE PARK | |
| COUNTY SEAT | | REGIONAL PARK | |
| CITY CENTER | | NATIONAL FOREST | |
| UNINCORPORATED COMMUNITY | | NATIONAL AND STATE FOREST | |
| PUBLIC SERVICE FEATURES | | STATE FOREST | |
| MNDOT OFFICE | | WILDLIFE REFUGUE AREA | |
| MNDOT TRUCK STATION | | WILDLIFE MANAGEMENT AREA | |
| HIGHWAY PATROL DISTRICT OFFICE | | HYDROLOGIC FEATURES | |
| STATE TRAVEL INFORMATION CENTER | | RIVER OR STREAM (PERMANENT) | |
| REST AREA (FULL SERVICE) | | LAKE, POND OR RESERVOIR | |
| REST AREA (VAULT TOILET) | | STREAM (INTERMITTENT) | |
| WAYSIDE (VAULT OR PVI TOILET) | | DRAINAGE DITCH | |
| PARK AND RIDE LOT | | WETLAND | |
| PORT OF ENTRY | | ISLAND OR LAND | |
| PUBLIC ACCESS POINT | | REGIONAL WATERSHED | |
| MN STATE COLLEGE AND UNIVERSITY SYSTEM (MNSCU) | | | |
| UNIVERSITY OF MN SYSTEM | | | |
| FAIRGROUNDS | | | |
| CULTURAL FEATURES | | | |
| STATE HISTORICAL MARKER | | | |
| HISTORIC DISTRICT | | | |
| HISTORIC SITE | | | |
| MONUMENT | | | |



Population (U.S. Census 2010): 175

To request information from this document in an alternative format, call 651-366-4718 or 1-800-657-3774 (Greater Minnesota); 711 or 1-800-627-3529 (Minnesota Relay). You may also send an e-mail to ADArequest.dot@state.mn.us. (Please request at least one week in advance.)