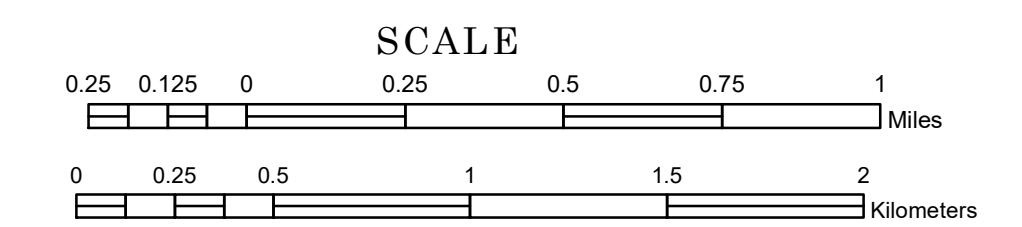


# TOWNSHIP OF MCDONALDSVILLE


PREPARED BY THE  
MINNESOTA DEPARTMENT OF TRANSPORTATION  
OFFICE OF TRANSPORTATION SYSTEM MANAGEMENT

IN COOPERATION WITH  
U.S. DEPARTMENT OF TRANSPORTATION  
FEDERAL HIGHWAY ADMINISTRATION

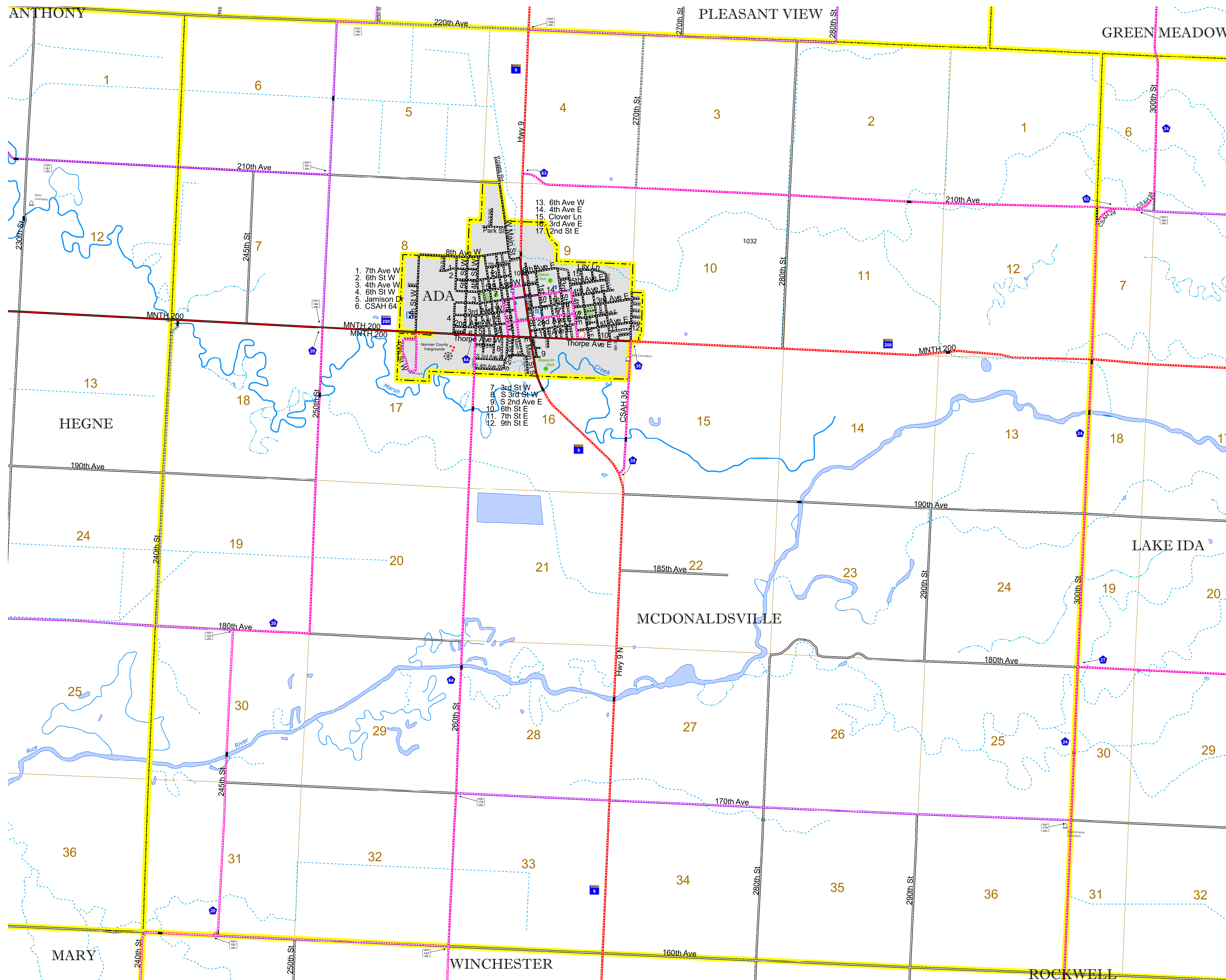


1 in = 1,600 ft  
**2023**

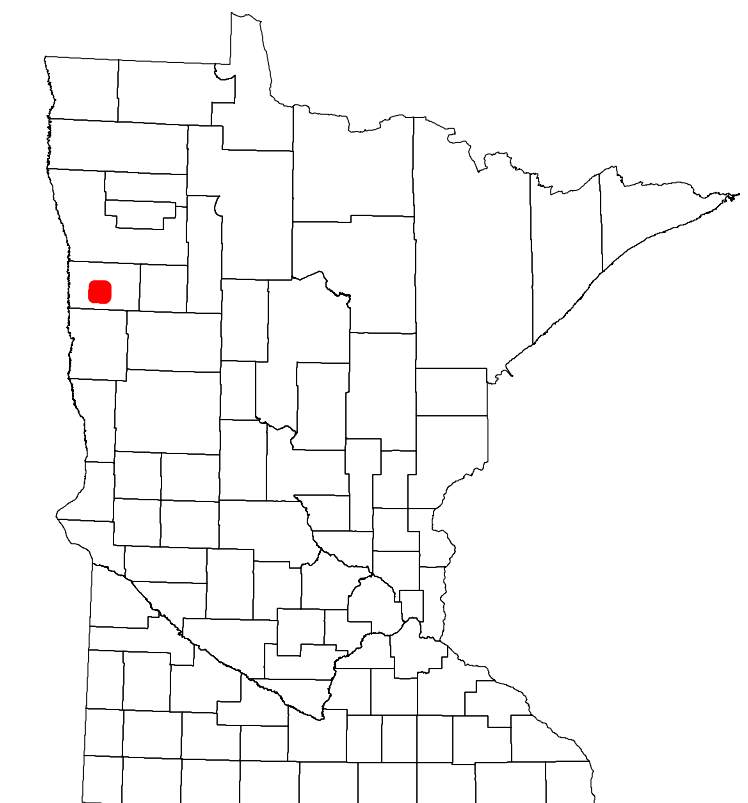
Projection:  
Transverse Mercator  
NAD 1986  
UTM Zone 15



North American Datum  
of 1986



ROAD AND ROADWAY FEATURES		AVIATION FEATURES	
INTERSTATE		CONCRETE	
US HIGHWAY		BITUMINOUS	
MN HIGHWAY		GRAVEL	
COUNTY STATE AID HIGHWAY		DIRT/UNIMPROVED	
COUNTY ROAD		OTHER	
TOWNSHIP ROAD		UNKNOWN	
UNORGANIZED TERRITORY ROAD			
OTHER ROADS		BOUNDARY FEATURES	
Municipal		TRIAL LAND	
Private		STATE OF MINNESOTA	
National Monument		COUNTY	
National Park		MUNICIPALITY	
National Wildlife Refuge		UNORGANIZED TERRITORY	
State Game Preserve		FEDERAL ADJUSTED URBAN AREA (2014)	
RAILROAD AND RAILWAY FEATURES		CIVIL TOWNSHIP	
EMPIRE BUILDER STATION (AMTRAK)		CONGRESSIONAL TOWNSHIP	
NORTHSTAR STATION (COMMUTER)		SECTION	
LIGHT RAIL		MILITARY	
BLUE LINE		VOYAGEURS NATIONAL PARK	
GREEN LINE		BOUNDARY WATERS CANOE AREA WILDERNESS	
INFRASTRUCTURE FEATURES		STATE PARK	
LONG BRIDGE (200' OR GREATER SPAN)		REGIONAL PARK	
MAJOR BRIDGE (20' TO 200' SPAN)		NATIONAL FOREST	
MINOR BRIDGE (5' TO 20' SPAN)		NATIONAL AND STATE FOREST	
DAM		STATE FOREST	
LOCK-AND-DAM		NATIONAL TRAIL	
CITY CENTERS		WILDLIFE REFUGUE AREA	
STATE CAPITAL		WILDLIFE MANAGEMENT AREA	
COUNTY SEAT		HYDROLOGIC FEATURES	
CITY CENTER		RIVER OR STREAM (PERENNIAL)	
UNINCORPORATED COMMUNITY		LAKE, POND OR RESERVOIR	
PUBLIC SERVICE FEATURES		STREAM (INTERMITTENT)	
MNDOT OFFICE		DRAINAGE DITCH	
MNDOT TRUCK STATION		WETLAND	
HIGHWAY PATROL DISTRICT OFFICE		ISLAND OR LAND	
STATE TRAVEL INFORMATION CENTER		REGIONAL WATERSHED	
REST AREA (Full Service)			
REST AREA (Vault Toilet)			
WAYSIDE (Vault or Pit Toilet)			
PARK AND RIDE LOT			
PORT OF ENTRY			
PUBLIC ACCESS POINT			
MN STATE COLLEGE AND UNIVERSITY SYSTEM (MNSCU)			
UNIVERSITY OF MN SYSTEM			
FAIRGROUNDS			
CULTURAL FEATURES			
STATE HISTORICAL MARKER			
HISTORIC DISTRICT			
HISTORIC SITE			
MONUMENT			



Population (U.S. Census 2010): 175

To request information from this document in an alternative format, call 651-366-4718 or 1-800-657-3774 (Greater Minnesota); 711 or 1-800-627-3529 (Minnesota Relay). You may also send an e-mail to [ADArequest.dot@state.mn.us](mailto:ADArequest.dot@state.mn.us). (Please request at least one week in advance.)