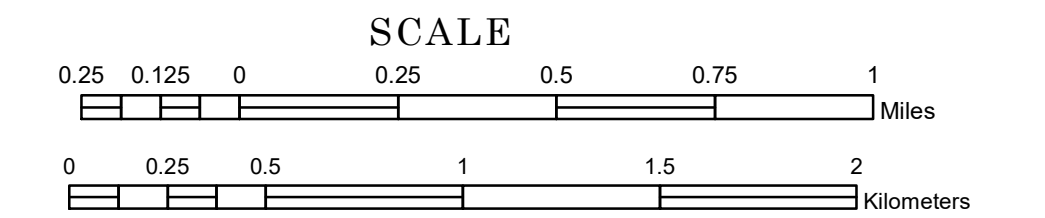


TOWNSHIP OF MARION


PREPARED BY THE
MINNESOTA DEPARTMENT OF TRANSPORTATION
OFFICE OF TRANSPORTATION SYSTEM MANAGEMENT

IN COOPERATION WITH
U.S. DEPARTMENT OF TRANSPORTATION
FEDERAL HIGHWAY ADMINISTRATION



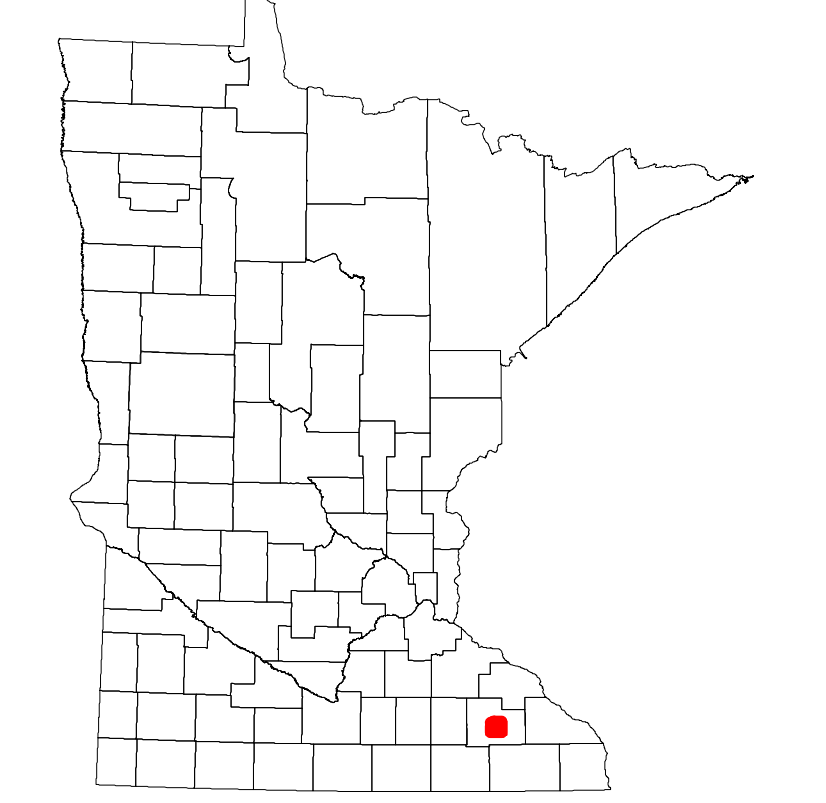
1 in = 1,600 ft
2024

Projection:
Transverse Mercator
NAD 1986
UTM Zone 15

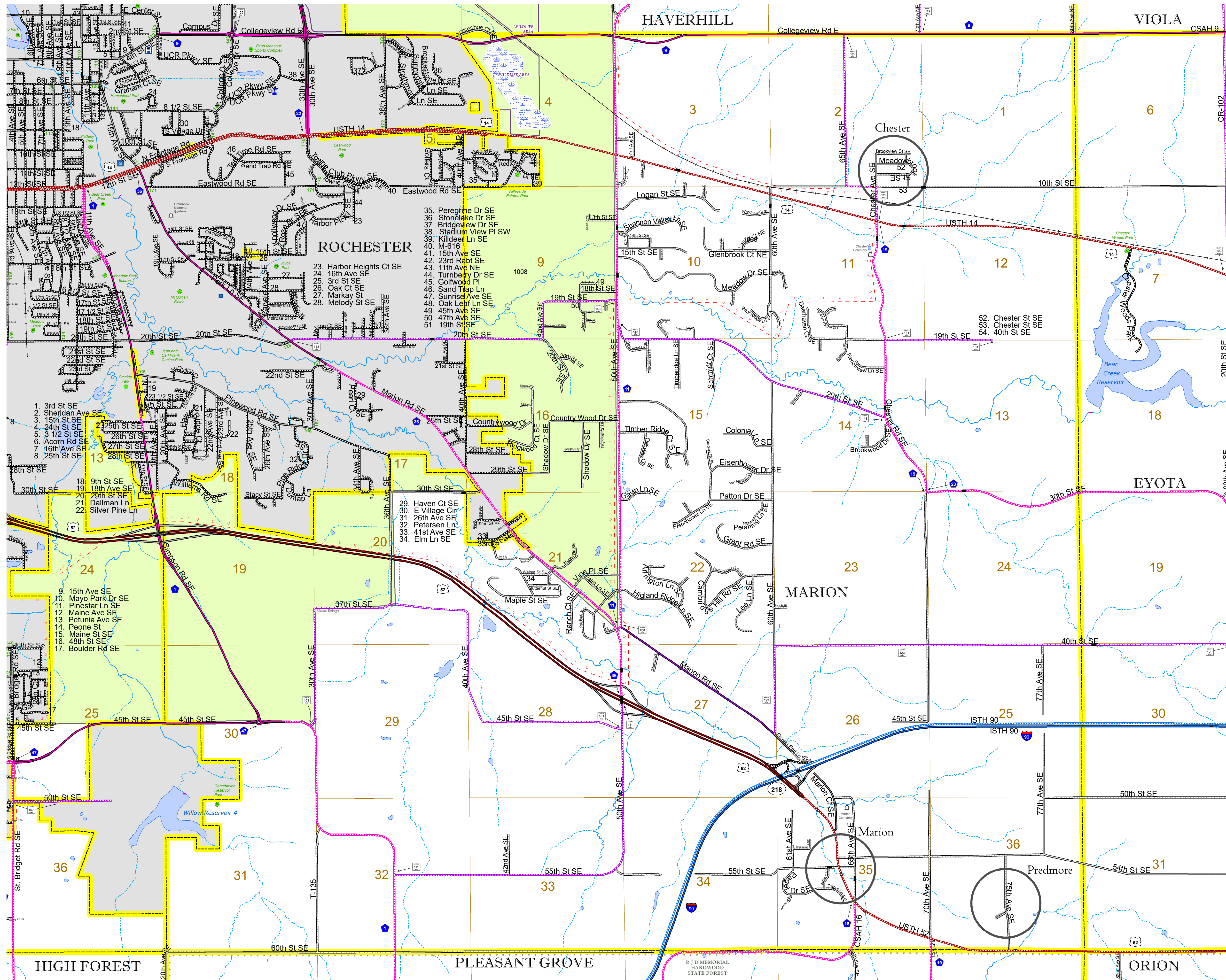


North American Datum
of 1986

ROAD AND ROADWAY FEATURES		AVIATION FEATURES	
INTERSTATE		CONCRETE	
US HIGHWAY		BITUMINOUS	
MN HIGHWAY		GRAVEL	
COUNTY STATE AID HIGHWAY		DIRT/UNIMPROVED	
COUNTY ROAD		OTHER	
TOWNSHIP ROAD		UNKNOWN	
UNORGANIZED TERRITORY ROAD		RAMP OR CONNECTOR	
OTHER ROADS		INTERSTATE EXIT	
Municipal		GREAT RIVER ROAD	
Private		RAILROAD AND RAILWAY FEATURES	
National Monument		Commercial Airport	
State Forest		General Airport	
Nature Service		Airstrip	
Military		Seaplane	
National Forest		Airport Runway	
State Park		Present	
State Park		UNINCORPORATED TERRITORY ROAD	
Present		TRIBAL LAND	
RAILROAD AND RAILWAY FEATURES		STATE OF MINNESOTA	
Commercial Airport		COUNTY	
General Airport		MUNICIPALITY	
Airstrip		UNORGANIZED TERRITORY	
Seaplane		FEDERAL ADJUSTED URBAN AREA (2014)	
Airport Runway		CIVIL TOWNSHIP	
TRIAL LAND		CONGRESSIONAL TOWNSHIP	
STATE OF MINNESOTA		SECTION	
COUNTY		MILITARY	
MUNICIPALITY		VOYAGEURS NATIONAL PARK	
UNORGANIZED TERRITORY		BOUNDARY WATERS CANOE AREA WILDERNESS	
FEDERAL ADJUSTED URBAN AREA (2014)		STATE PARK	
CIVIL TOWNSHIP		NATIONAL FOREST	
CONGRESSIONAL TOWNSHIP		NATIONAL AND STATE FOREST	
SECTION		STATE FOREST	
MILITARY		NATIONAL TRAIL	
VOYAGEURS NATIONAL PARK		WILDLIFE REFUGUE AREA	
BOUNDARY WATERS CANOE AREA WILDERNESS		WILDLIFE MANAGEMENT AREA	
STATE PARK		HYDROLOGIC FEATURES	
NATIONAL FOREST		RIVER OR STREAM (PERENNIAL)	
NATIONAL AND STATE FOREST		LAKE, POND OR RESERVOIR	
STATE FOREST		STREAM (INTERMITTENT)	
NATIONAL TRAIL		DRAINAGE DITCH	
WILDLIFE REFUGUE AREA		WETLAND	
WILDLIFE MANAGEMENT AREA		ISLAND OR LAND	
HYDROLOGIC FEATURES		REGIONAL WATERSHED	
RIVER OR STREAM (PERENNIAL)			
LAKE, POND OR RESERVOIR			
STREAM (INTERMITTENT)			
DRAINAGE DITCH			
WETLAND			
ISLAND OR LAND			
REGIONAL WATERSHED			



Population (U.S. Census 2010): 3653



To request information from this document in an alternative format, call 651-366-4718 or 1-800-657-3774 (Greater Minnesota); 711 or 1-800-627-3529 (Minnesota Relay). You may also send an e-mail to ADRequest.dot@state.mn.us. (Please request at least one week in advance.)