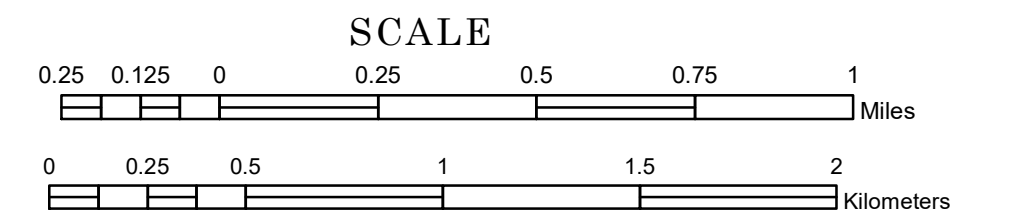



TOWNSHIP OF ROCHESTER

PREPARED BY THE
MINNESOTA DEPARTMENT OF TRANSPORTATION
OFFICE OF TRANSPORTATION SYSTEM MANAGEMENT

IN COOPERATION WITH
U.S. DEPARTMENT OF TRANSPORTATION
FEDERAL HIGHWAY ADMINISTRATION



1 in = 1,600 ft
2024



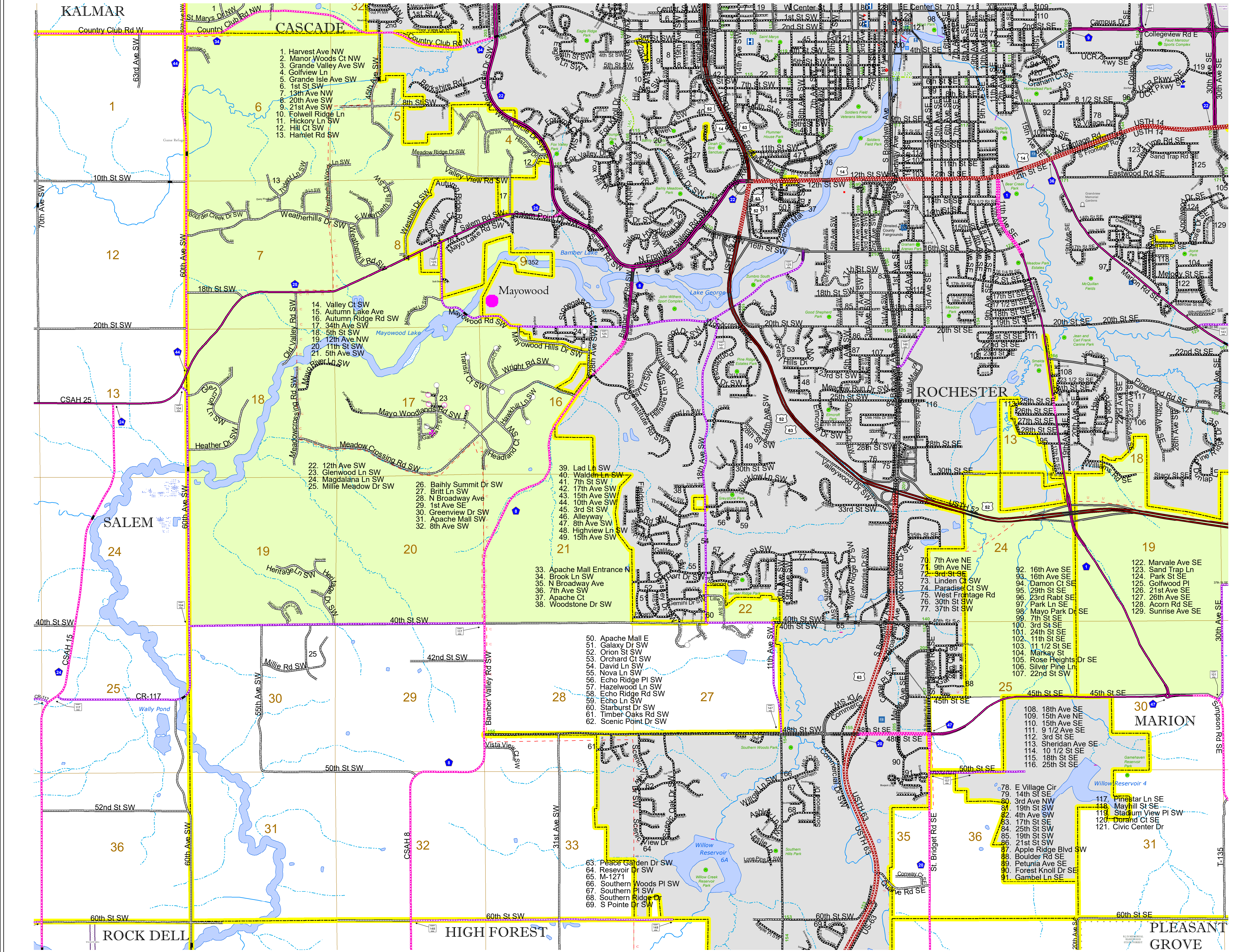
Projection:
Transverse Mercator
NAD 1986
UTM Zone 15

North American Datum
of 1986

ROAD AND ROADWAY FEATURES		AVIATION FEATURES	
INTERSTATE		COMMERCIAL AIRPORT	
US HIGHWAY		GENERAL AIRPORT	
MN HIGHWAY		AIRSTRIP	
COUNTY STATE AID HIGHWAY		SEAPLANE	
COUNTY ROAD		AIRPORT RUNWAY	
TOWNSHIP ROAD		BOUNDARY FEATURES	
UNORGANIZED TERRITORY ROAD		TRIBAL LAND	
OTHER ROADS		STATE OF MINNESOTA	
Municipal		COUNTY	
Private		MUNICIPALITY	
National Monument		UNORGANIZED TERRITORY	
State Forest		FEDERAL ADJUSTED URBAN AREA (2014)	
Nature Service		CIVIL TOWNSHIP	
Muslim		CONGRESSIONAL TOWNSHIP	
RAILROAD AND RAILWAY FEATURES		PUBLIC FEATURES	
EMPIRE BUILDER STATION (AMTRAK)		STATE CAPITAL	
NORTHSTAR STATION (COMPUTER)		COUNTY SEAT	
LIGHT RAIL		CITY CENTER	
BLUE LINE		UNINCORPORATED COMMUNITY	
GREEN LINE		CITY CENTERS	
INFRASTRUCTURE FEATURES		MDOT OFFICE	
LONG BRIDGE (300' OR GREATER SPAN)		MDOT TRUCK STATION	
MAJOR BRIDGE (50' TO 300' SPAN)		HIGHWAY PATROL DISTRICT OFFICE	
MINOR BRIDGE (5' TO 50' SPAN)		STATE TRAVEL INFORMATION CENTER	
DAM		REST AREA (Full Service)	
LOCK-AND-DAM		REST AREA (Vault Toilet)	
CITY CENTERS		WAYSIDE (Vault or Pit Toilet)	
STATE CAPITAL		PARK AND RIDE LOT	
COUNTY SEAT		PORT OF ENTRY	
CITY CENTER		PUBLIC ACCESS POINT	
UNINCORPORATED COMMUNITY		MN STATE COLLEGE AND UNIVERSITY SYSTEM (MNSCU)	
PUBLIC FEATURES		UNIVERSITY OF MN SYSTEM	
MDOT OFFICE		FAIRGROUNDS	
MDOT TRUCK STATION		CULTURAL FEATURES	
HIGHWAY PATROL DISTRICT OFFICE		STATE HISTORICAL MARKER	
STATE TRAVEL INFORMATION CENTER		HISTORIC DISTRICT	
REST AREA (Full Service)		HISTORIC SITE	
REST AREA (Vault Toilet)		MONUMENT	
WAYSIDE (Vault or Pit Toilet)		HYDROLOGIC FEATURES	
PARK AND RIDE LOT		RIVER OR STREAM (PERMANENT)	
PORT OF ENTRY		LAKE, POND OR RESERVOIR	
PUBLIC ACCESS POINT		STREAM (Intermittent)	
MN STATE COLLEGE AND UNIVERSITY SYSTEM (MNSCU)		DRAINAGE DITCH	
UNIVERSITY OF MN SYSTEM		WETLAND	
FAIRGROUNDS		ISLAND OR LAND	
CULTURAL FEATURES		REGIONAL WATERSHED	
STATE HISTORICAL MARKER			
HISTORIC DISTRICT			
HISTORIC SITE			
MONUMENT			



Population (U.S. Census 2010): 1629



To request information from this document in an alternative format, call 651-366-4718 or 1-800-657-3774 (Greater Minnesota); 711 or 1-800-627-3529 (Minnesota Relay). You may also send an e-mail to ADRequest.dot@state.mn.us. (Please request at least one week in advance.)