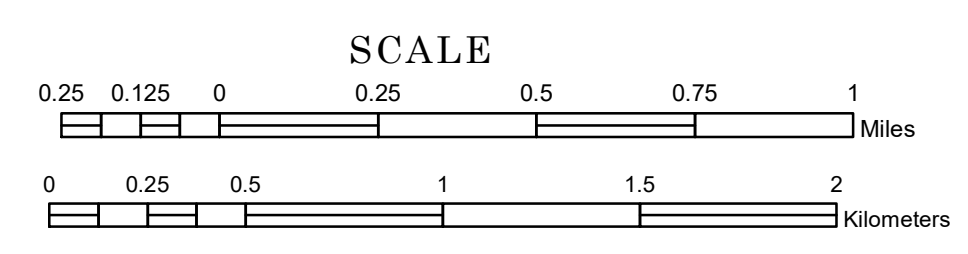


# TOWNSHIP OF AMOR


PREPARED BY THE  
MINNESOTA DEPARTMENT OF TRANSPORTATION  
OFFICE OF TRANSPORTATION SYSTEM MANAGEMENT

IN COOPERATION WITH  
U.S. DEPARTMENT OF TRANSPORTATION  
FEDERAL HIGHWAY ADMINISTRATION



2024

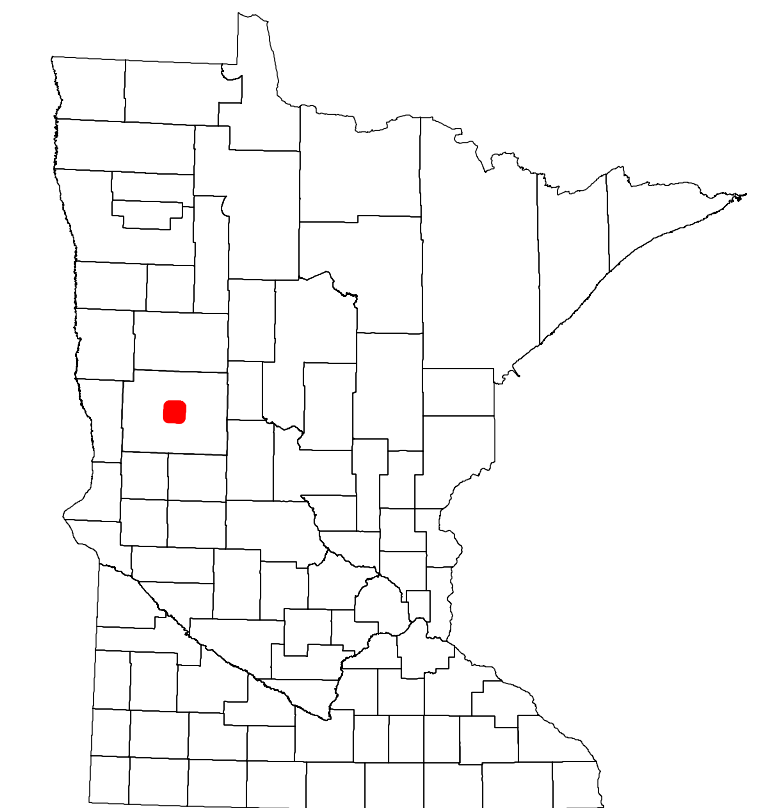
Projection:  
Transverse Mercator  
NAD 1986  
UTM Zone 15



North American Datum  
of 1986

ROAD AND ROADWAY FEATURES			
INTERSTATE	CONCRETE		
US HIGHWAY	BITUMINOUS		
MN HIGHWAY	GRAVEL		
COUNTY STATE AID HIGHWAY	DIRT/UNIMPROVED		
COUNTY ROAD	OTHER		
TOWNSHIP ROAD	UNKNOWN		
UNORGANIZED TERRITORY ROAD			
OTHER ROADS	RAMP OR CONNECTOR		
Municipal	National Monument	State Forest	INTERSTATE EXIT
Nature Service	National Park	National Wildlife	State Game
Mulden	National Forest	State Park	Preserve
RAILROAD AND RAILWAY FEATURES		AVIATION FEATURES	
EMPIRE BUILDER STATION (AMTRAK)	COMMERCIAL AIRPORT	GENERAL AIRPORT	
NORTHSTAR STATION (COMPUTER)	AIRSTRIP	AIRSTRIP	
LIGHT RAIL	SEAPLANE	SEAPLANE	
BLUE LINE	AIRPORT RUNWAY	AIRPORT RUNWAY	
GREEN LINE			
INFRASTRUCTURE FEATURES		BOUNDARY FEATURES	
LONG BRIDGE (200' or Greater Span)	TRIAL LAND	TRIBAL LAND	
MAJOR BRIDGE (20' to 200' Span)	STATE OF MINNESOTA	STATE OF MINNESOTA	
MINOR BRIDGE (5' to 20' Span)	COUNTY	COUNTY	
DAM	MUNICIPALITY	MUNICIPALITY	
LOCK AND DAM	UNORGANIZED TERRITORY	UNORGANIZED TERRITORY	
	FEDERAL ADJUSTED URBAN AREA (2014)	FEDERAL ADJUSTED URBAN AREA (2014)	
	CIVIL TOWNSHIP	CIVIL TOWNSHIP	
	CONGRESSIONAL TOWNSHIP	CONGRESSIONAL TOWNSHIP	
	SECTION	SECTION	
	MILITARY	MILITARY	
	VOYAGEURS NATIONAL PARK	VOYAGEURS NATIONAL PARK	
	BOUNDARY WATERS GANOE AREA WILDERNESS	BOUNDARY WATERS GANOE AREA WILDERNESS	
	STATE PARK	STATE PARK	
	REGIONAL PARK	REGIONAL PARK	
	NATIONAL FOREST	NATIONAL FOREST	
	NATIONAL AND STATE FOREST	NATIONAL AND STATE FOREST	
	STATE FOREST	STATE FOREST	
	NATIONAL TRAIL	NATIONAL TRAIL	
	WILDLIFE REFUGUE AREA	WILDLIFE REFUGUE AREA	
	WILDLIFE MANAGEMENT AREA	WILDLIFE MANAGEMENT AREA	
	HYDROLOGIC FEATURES		
	RIVER OR STREAM (PERENNIAL)	RIVER OR STREAM (PERENNIAL)	
	LAKE, POND OR RESERVOIR	LAKE, POND OR RESERVOIR	
	STREAM (INTERMITTENT)	STREAM (INTERMITTENT)	
	DRAINAGE DITCH	DRAINAGE DITCH	
	WETLAND	WETLAND	
	ISLAND OR LAND	ISLAND OR LAND	
	REGIONAL WATERSHED	REGIONAL WATERSHED	
	CITY CENTERS	CITY CENTERS	
	STATE CAPITAL	STATE CAPITAL	
	COUNTY SEAT	COUNTY SEAT	
	CITY CENTER	CITY CENTER	
	UNINCORPORATED COMMUNITY	UNINCORPORATED COMMUNITY	
	PUBLIC SERVICE FEATURES		
	MNDOT OFFICE	MNDOT OFFICE	
	MNDOT TRUCK STATION	MNDOT TRUCK STATION	
	HIGHWAY PATROL DISTRICT OFFICE	HIGHWAY PATROL DISTRICT OFFICE	
	STATE TRAVEL INFORMATION CENTER	STATE TRAVEL INFORMATION CENTER	
	REST AREA (Full Service)	REST AREA (Full Service)	
	REST AREA (Vault Toilet)	REST AREA (Vault Toilet)	
	WAYSIDE (Vault or Pit Toilet)	WAYSIDE (Vault or Pit Toilet)	
	PARK AND RIDE LOT	PARK AND RIDE LOT	
	PORT OF ENTRY	PORT OF ENTRY	
	PUBLIC ACCESS POINT	PUBLIC ACCESS POINT	
	MN STATE COLLEGE AND UNIVERSITY SYSTEM (MNSCU)	MN STATE COLLEGE AND UNIVERSITY SYSTEM (MNSCU)	
	UNIVERSITY OF MN SYSTEM	UNIVERSITY OF MN SYSTEM	
	FARSGROUNDS	FARSGROUNDS	
	CULTURAL FEATURES		
	STATE HISTORICAL MARKER	STATE HISTORICAL MARKER	
	HISTORIC DISTRICT	HISTORIC DISTRICT	
	HISTORIC SITE	HISTORIC SITE	
	MONUMENT	MONUMENT	

1. Winslow Rd
2. Camp Nidaros Rd
3. Otter Rd



Population (U.S. Census 2010): 495

To request information from this document in an alternative format, call 651-366-4718 or 1-800-657-3774 (Greater Minnesota); 711 or 1-800-627-3529 (Minnesota Relay). You may also send an e-mail to ADAREquest.dot@state.mn.us. (Please request at least one week in advance.)