


TOWNSHIP OF EFFINGTON


PREPARED BY THE
MINNESOTA DEPARTMENT OF TRANSPORTATION
OFFICE OF TRANSPORTATION SYSTEM MANAGEMENT

IN COOPERATION WITH
U.S. DEPARTMENT OF TRANSPORTATION
FEDERAL HIGHWAY ADMINISTRATION



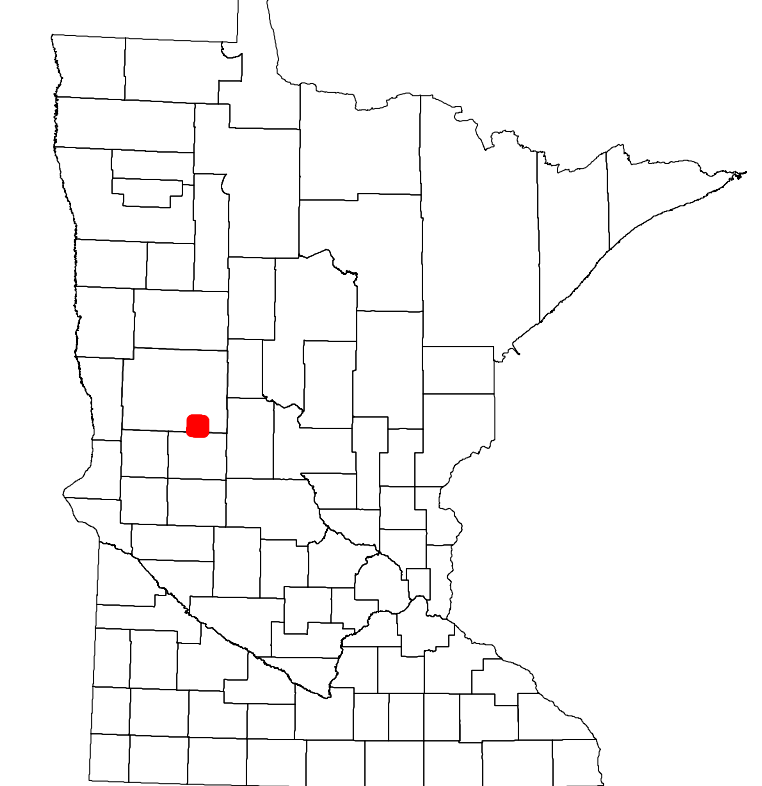
1 in = 1,600 ft
2024

Projection:
Transverse Mercator
NAD 1986
UTM Zone 15

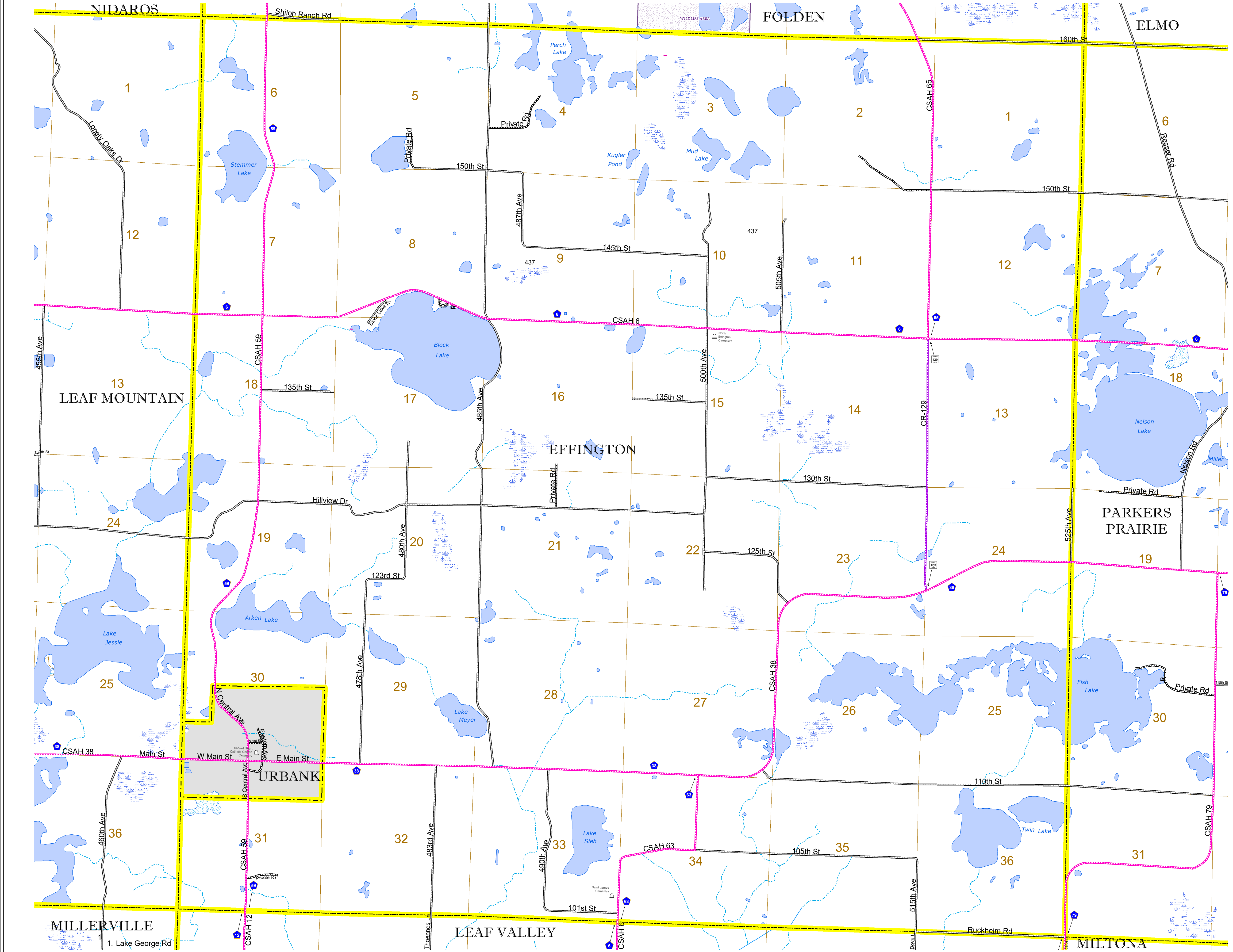


North American Datum
of 1986

| ROAD AND ROADWAY FEATURES | |
|--|---------------------------------------|
| INTERSTATE | CONCRETE |
| US HIGHWAY | BITUMINOUS |
| MN HIGHWAY | GRAVEL |
| COUNTY STATE AID HIGHWAY | DIRT/UNIMPROVED |
| COUNTY ROAD | OTHER |
| TOWNSHIP ROAD | UNKNOWN |
| UNORGANIZED TERRITORY ROAD | |
| OTHER ROADS | RAMP OR CONNECTOR |
| Municipal | Private |
| Nature Service | National Monument |
| Military | National Wildlife Refuge |
| | State Forest |
| | State Game |
| | State Park |
| | Present |
| RAILROAD AND RAILWAY FEATURES | |
| RAILWAY | COMMERCIAL AIRPORT |
| EMPIRE BUILDER STATION (AMTRAK) | GENERAL AIRPORT |
| NORTHSTAR STATION (COMMUTER) | AIRSTRIP |
| LIGHT RAIL | SEAPLANE |
| BLUE LINE | AIRPORT RUNWAY |
| GREEN LINE | |
| INFRASTRUCTURE FEATURES | |
| LONG BRIDGE (200' or Greater Span) | TRIAL LAND |
| MAJOR BRIDGE (20' to 200' Span) | STATE OF MINNESOTA |
| MINOR BRIDGE (5' to 20' Span) | COUNTY |
| DAM | MUNICIPALITY |
| LOCK AND DAM | UNORGANIZED TERRITORY |
| | FEDERAL ADJUSTED URBAN AREA (2014) |
| | CIVIL TOWNSHIP |
| | CONGRESSIONAL TOWNSHIP |
| | UNINCORPORATED COMMUNITY |
| CITY CENTERS | |
| STATE CAPITAL | COUNTY SEAT |
| | CITY CENTER |
| | UNINCORPORATED COMMUNITY |
| PUBLIC SERVICE FEATURES | |
| MNDOT OFFICE | MILITARY |
| MNDOT TRUCK STATION | VOYAGEURS NATIONAL PARK |
| HIGHWAY PATROL DISTRICT OFFICE | BOUNDARY WATERS CANOE AREA WILDERNESS |
| STATE TRAVEL INFORMATION CENTER | STATE PARK |
| REST AREA (Full Service) | REGIONAL PARK |
| REST AREA (Vault Toilet) | NATIONAL FOREST |
| WAYSIDE (Vault or Pit Toilet) | NATIONAL AND STATE FOREST |
| PARK AND RIDE LOT | STATE FOREST |
| PORT OF ENTRY | NATIONAL TRAIL |
| PUBLIC ACCESS POINT | WILDLIFE REFUGUE AREA |
| MN STATE COLLEGE AND UNIVERSITY SYSTEM (MNSCU) | WILDLIFE MANAGEMENT AREA |
| UNIVERSITY OF MN SYSTEM | HYDROLOGIC FEATURES |
| FARKSOUNDS | RIVER OR STREAM (PERENNIAL) |
| | LAKE, POND OR RESERVOIR |
| | STREAM (PERMITMENT) |
| CULTURAL FEATURES | |
| STATE HISTORICAL MARKER | DRAINAGE DITCH |
| HISTORIC DISTRICT | WETLAND |
| HISTORIC SITE | ISLAND OR LAND |
| MONUMENT | REGIONAL WATERSHED |



Population (U.S. Census 2010): 264



To request information from this document in an alternative format, call 651-366-4718 or 1-800-657-3774 (Greater Minnesota); 711 or 1-800-627-3529 (Minnesota Relay). You may also send an e-mail to ADArequest.dot@state.mn.us. (Please request at least one week in advance.)