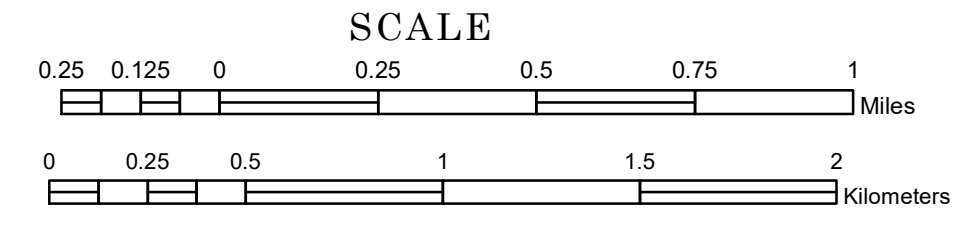


TOWNSHIP OF ELIZABETH


PREPARED BY THE
MINNESOTA DEPARTMENT OF TRANSPORTATION
OFFICE OF TRANSPORTATION SYSTEM MANAGEMENT

IN COOPERATION WITH
U.S. DEPARTMENT OF TRANSPORTATION
FEDERAL HIGHWAY ADMINISTRATION



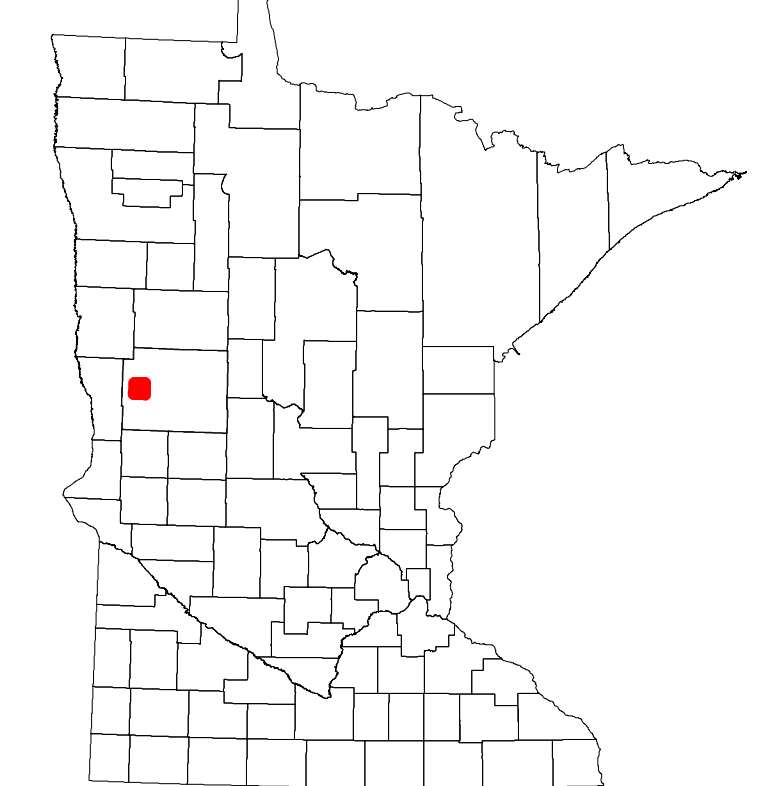
2024

Projection:
Transverse Mercator
NAD 1986
UTM Zone 15

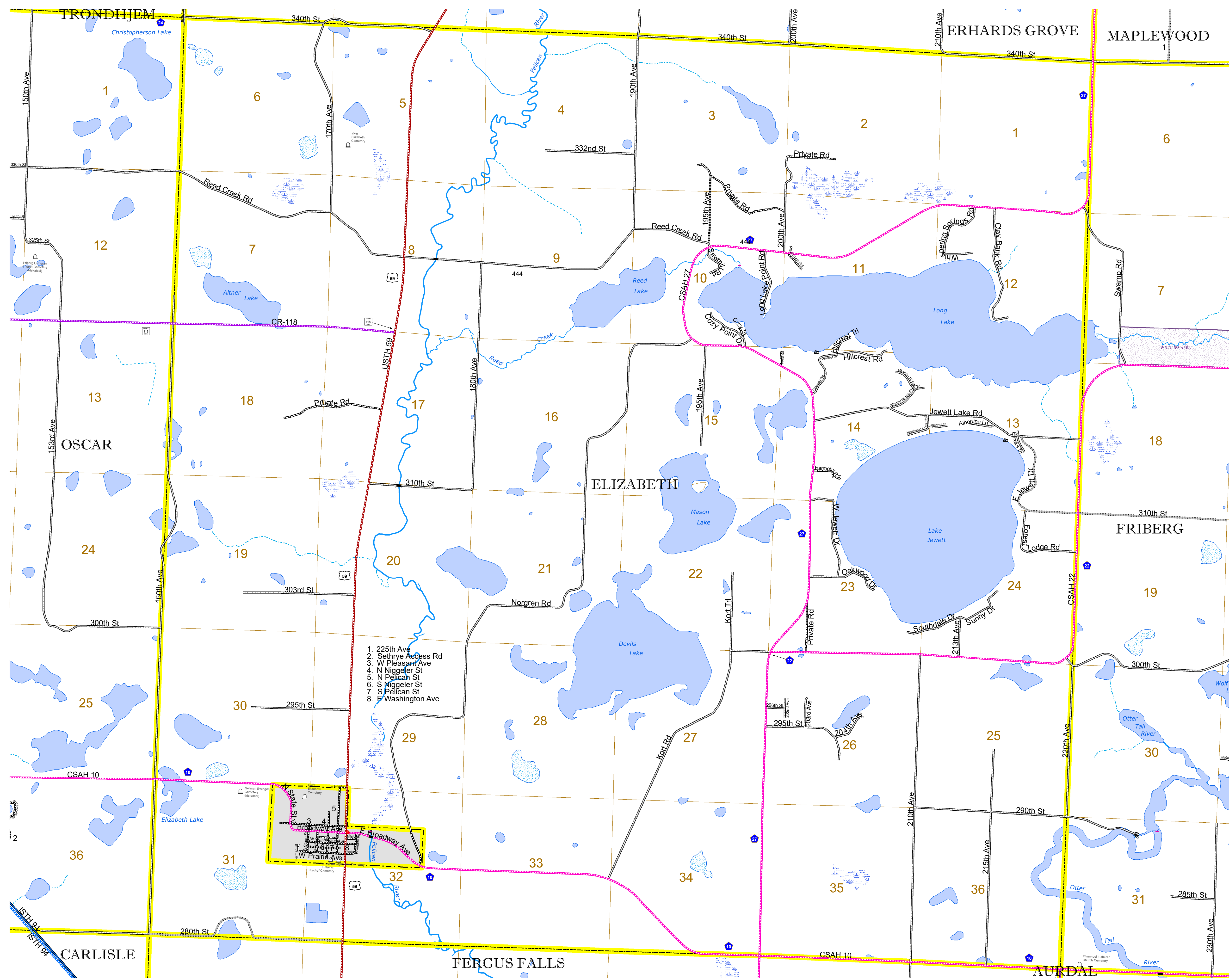


North American Datum
of 1986

ROAD AND ROADWAY FEATURES		BOUNDARY FEATURES	
INTERSTATE	CONCRETE	TRIBAL LAND	STATE OF MINNESOTA
US HIGHWAY	BITUMINOUS	COUNTY	MUNICIPALITY
MN HIGHWAY	GRAVEL	UNINCORPORATED COMMUNITY	SECTION
COUNTY STATE AID HIGHWAY	DIRT/UNIMPROVED	MILITARY	VOYAGEURS NATIONAL PARK
COUNTY ROAD	OTHER	UNINCORPORATED COMMUNITY	BOUNDARY WATERS CANOE AREA WILDERNESS
TOWNSHIP ROAD	UNKNOWN	MILITARY	STATE PARK
UNORGANIZED TERRITORY ROAD		UNINCORPORATED COMMUNITY	REGIONAL PARK
OTHER ROADS		MILITARY	NATIONAL FOREST
Municipal	RAMP OR CONNECTOR	UNINCORPORATED COMMUNITY	NATIONAL AND STATE FOREST
Private	INTERSTATE EXIT	MILITARY	STATE FOREST
National Monument	GREAT RIVER ROAD	UNINCORPORATED COMMUNITY	NATIONAL TRAIL
National Wildlife		MILITARY	WILDLIFE REFUGUE AREA
State Game		UNINCORPORATED COMMUNITY	WILDLIFE MANAGEMENT AREA
State Park		MILITARY	HYDROLOGIC FEATURES
Present		UNINCORPORATED COMMUNITY	RIVER OR STREAM (PERENNIAL)
		MILITARY	LAKE, POND OR RESERVOIR
		UNINCORPORATED COMMUNITY	STREAM (INTERMITTENT)
		MILITARY	DRAINAGE DITCH
		UNINCORPORATED COMMUNITY	WETLAND
		MILITARY	ISLAND OR LAND
		UNINCORPORATED COMMUNITY	REGIONAL WATERSHED



Population (U.S. Census 2010): 819



1. 225th Ave
2. Sethrye Access Rd
3. W Pleasant Ave
4. N Niggeler St
5. N Pelican St
6. S Niggeler St
7. S Pelican St
8. F Washington Ave

To request information from this document in an alternative format, call 651-366-4718 or 1-800-657-3774 (Greater Minnesota); 711 or 1-800-627-3529 (Minnesota Relay). You may also send an e-mail to ADArequest.dot@state.mn.us. (Please request at least one week in advance.)