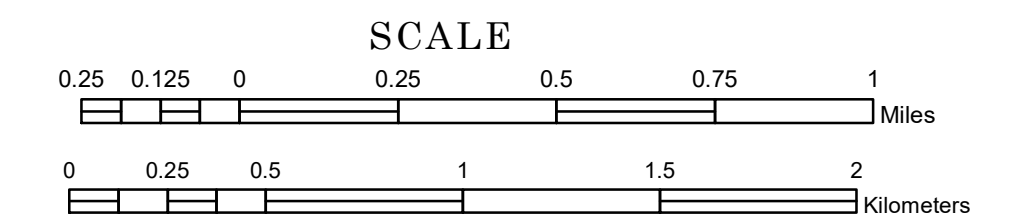


TOWNSHIP OF PARKERS PRAIRIE


PREPARED BY THE
MINNESOTA DEPARTMENT OF TRANSPORTATION
OFFICE OF TRANSPORTATION SYSTEM MANAGEMENT

IN COOPERATION WITH
U.S. DEPARTMENT OF TRANSPORTATION
FEDERAL HIGHWAY ADMINISTRATION



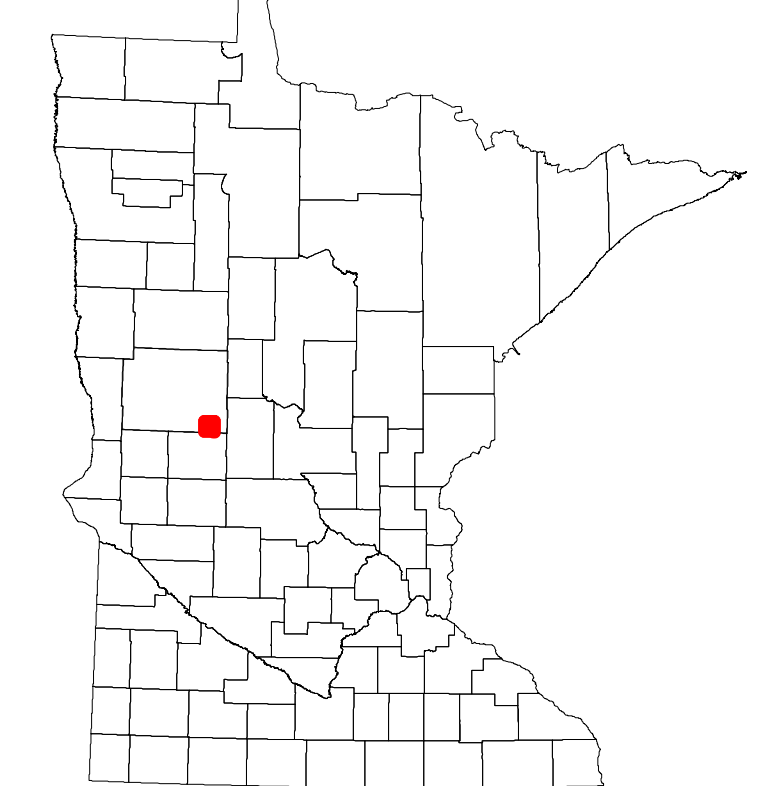
2024

Projection:
Transverse Mercator
NAD 1986
UTM Zone 15

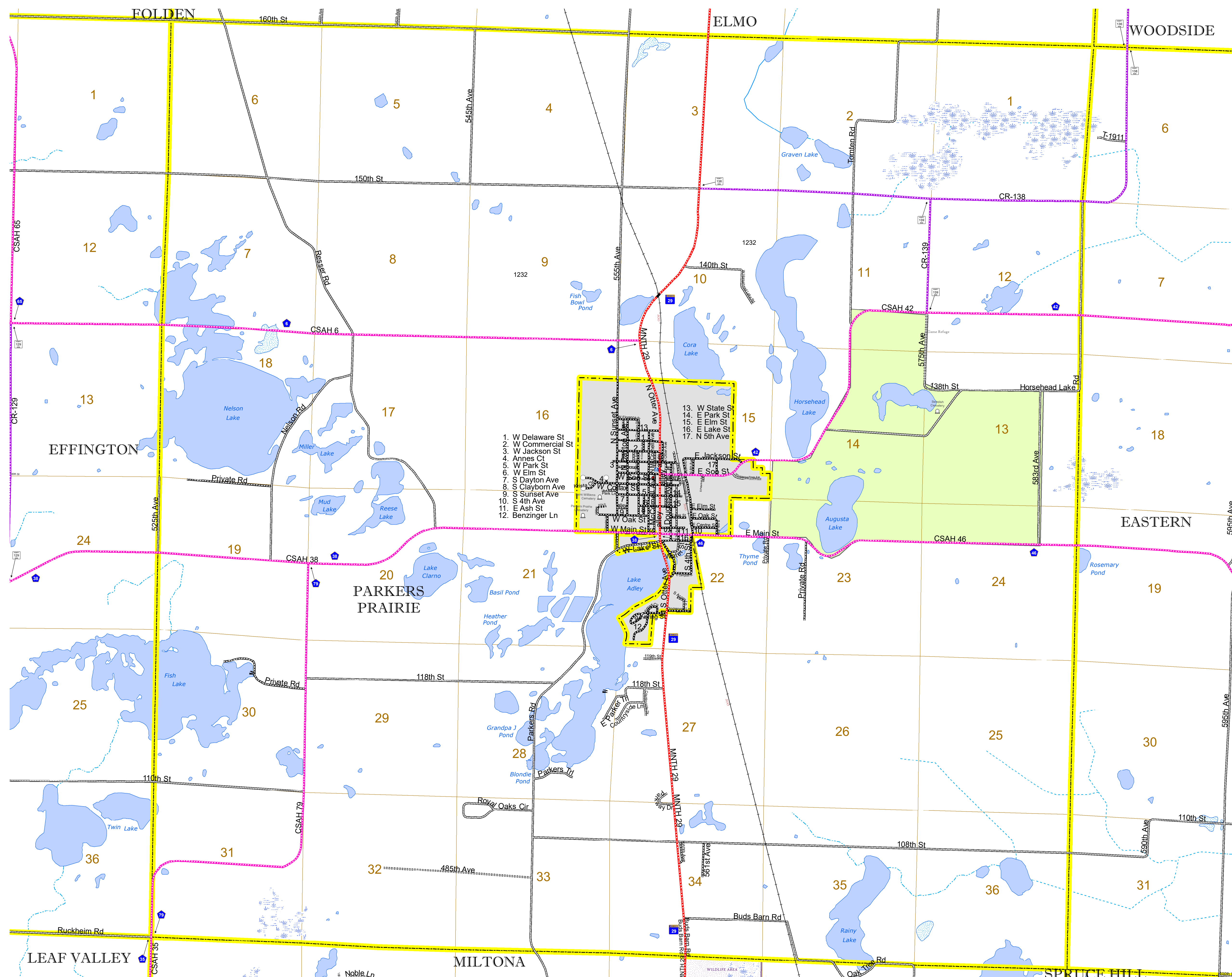


North American Datum
of 1986

ROAD AND ROADWAY FEATURES		AVIATION FEATURES	
INTERSTATE	CONCRETE	COMMERCIAL AIRPORT	GENERAL AIRPORT
US HIGHWAY	BITUMINOUS	AIRSTRIP	SEAPLANE
MN HIGHWAY	GRAVEL	AIRPORT RUNWAY	AIRPORT RUNWAY
COUNTY STATE AID HIGHWAY	DIRT/UNIMPROVED	TRAIL	TRAIL
COUNTY ROAD	OTHER	TRAIL	TRAIL
TOWNSHIP ROAD	UNKNOWN	TRAIL	TRAIL
UNORGANIZED TERRITORY ROAD		TRAIL	TRAIL
OTHER ROADS		TRAIL	TRAIL
Municipal		TRAIL	TRAIL
Private		TRAIL	TRAIL
National Monument		TRAIL	TRAIL
State Forest		TRAIL	TRAIL
Nature Service		TRAIL	TRAIL
National Park		TRAIL	TRAIL
National Wildlife		TRAIL	TRAIL
State Game		TRAIL	TRAIL
Museum		TRAIL	TRAIL
State Park		TRAIL	TRAIL
Present		TRAIL	TRAIL
RAILROAD AND RAILWAY FEATURES		BOUNDARY FEATURES	
EMPIRE BUILDER STATION (AMTRAK)	GENERAL AIRPORT	STATE OF MINNESOTA	COUNTY
NORTHSTAR STATION (COMPUTER)	AIRSTRIP	MUNICIPALITY	CITY
LIGHT RAIL	SEAPLANE	UNINCORPORATED COMMUNITY	SECTION
BLUE LINE	AIRPORT RUNWAY	MILITARY	VOYAGEURS NATIONAL PARK
GREEN LINE	AIRPORT RUNWAY	MILITARY	BOUNDARY WATERS CANOE AREA WILDERNESS
INFRASTRUCTURE FEATURES		STATE PARK	REGIONAL PARK
LONG BRIDGE (200' OR GREATER SPAN)		NATIONAL FOREST	NATIONAL AND STATE FOREST
MAJOR BRIDGE (20' TO 200' SPAN)		STATE FOREST	NATIONAL TRAIL
MINOR BRIDGE (5' TO 20' SPAN)		NATIONAL TRAIL	WILDLIFE REFUGUE AREA
DAM		WILDLIFE REFUGUE AREA	WILDLIFE MANAGEMENT AREA
LOCK AND DAM		WILDLIFE MANAGEMENT AREA	HYDROLOGICAL FEATURES
		UNIVERSITY OF MN SYSTEM	HYDROLOGICAL FEATURES
		FARMS	LAKE, POND OR RESERVOIR
			STREAM (PERMANENT)
			STREAM (INTERMITTENT)
			DRAINAGE DITCH
			WETLAND
			ISLAND OR LAND
			REGIONAL WATERSHED



Population (U.S. Census 2010): 348



1. W Delaware St
2. W Commercial St
3. W Jackson St
4. Annes Ct
5. W Park St
6. W Elm St
7. S Dayton Ave
8. S Clayborn Ave
9. S Sunset Ave
10. S 4th Ave
11. E Ash St
12. Benzinger Ln
13. W State St
14. E Park St
15. E Elm St
16. E Lake St
17. N 5th Ave

To request information from this document in an alternative format, call 651-366-4718 or 1-800-657-3774 (Greater Minnesota); 711 or 1-800-627-3529 (Minnesota Relay). You may also send an e-mail to ADRequest.dot@state.mn.us. (Please request at least one week in advance.)