

BIRCH CREEK

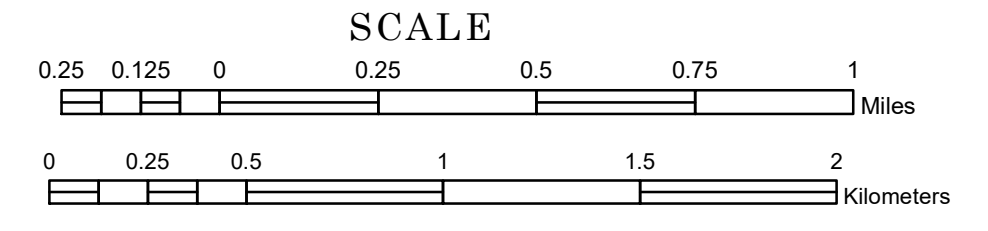
STURGEON LAKE

WINDEMER


TOWNSHIP OF KETTLE RIVER

PREPARED BY THE
MINNESOTA DEPARTMENT OF TRANSPORTATION
OFFICE OF TRANSPORTATION SYSTEM MANAGEMENT

IN COOPERATION WITH
U.S. DEPARTMENT OF TRANSPORTATION
FEDERAL HIGHWAY ADMINISTRATION

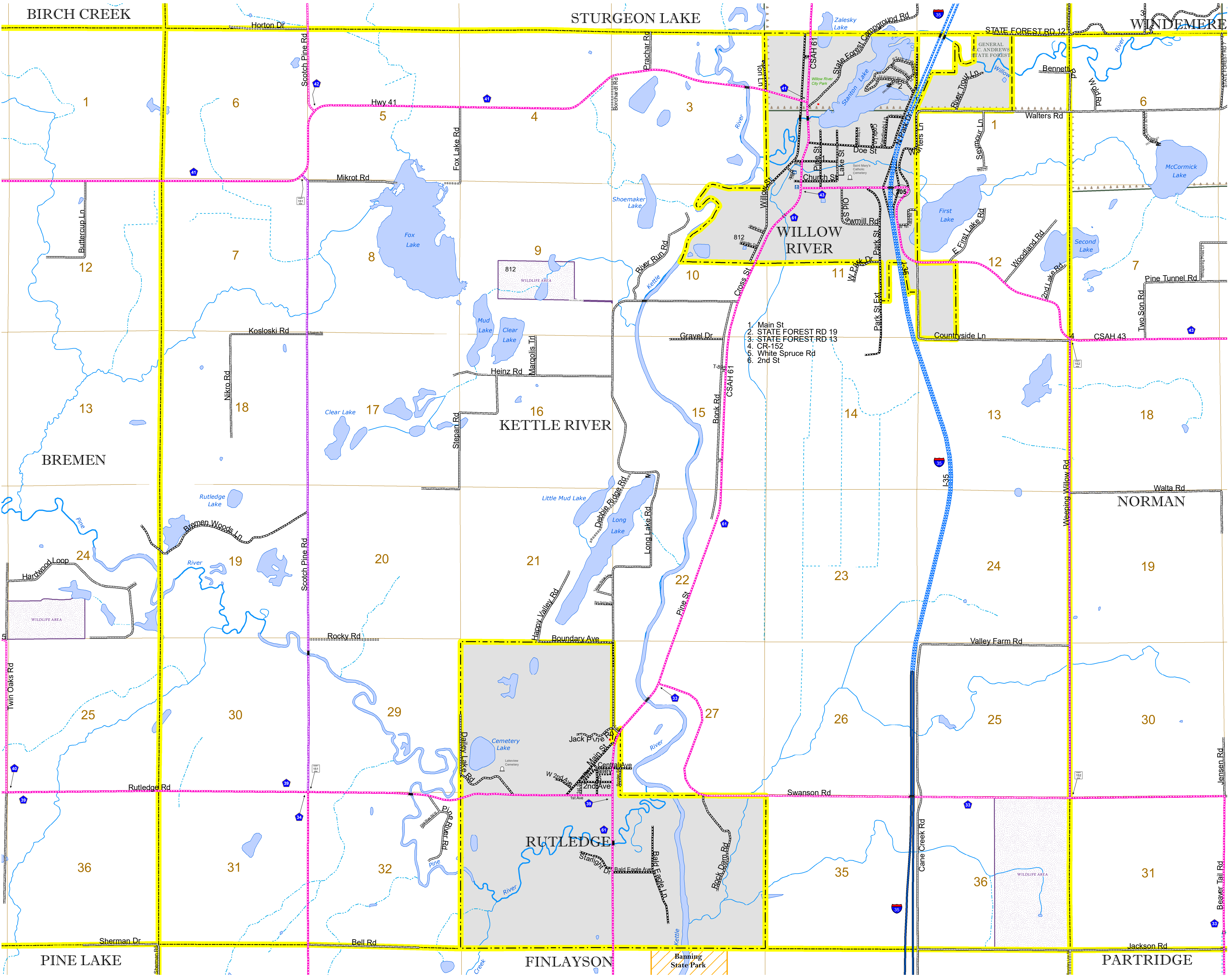


2023

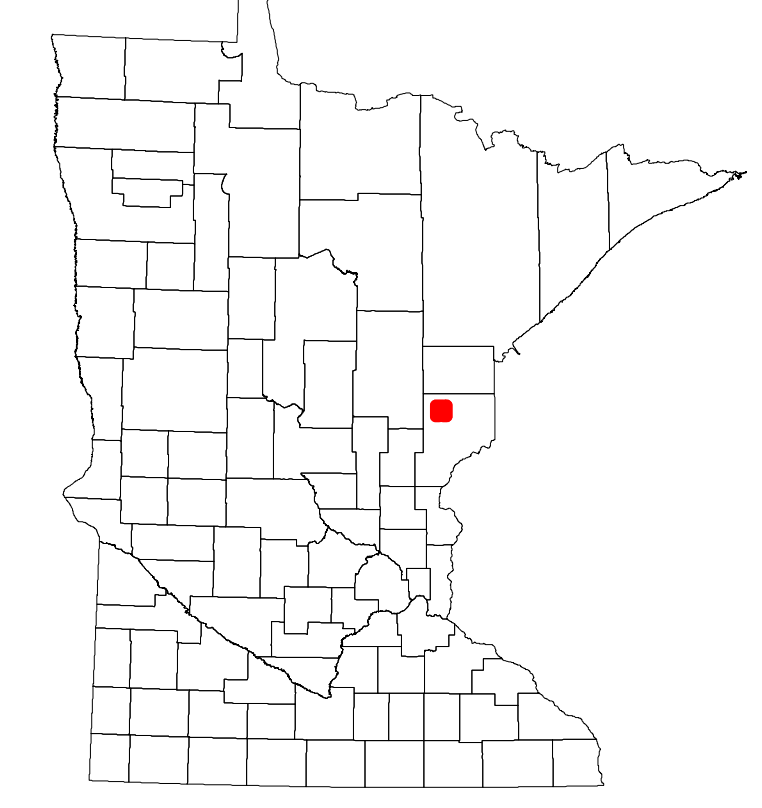


Projection:
Transverse Mercator
NAD 1986
UTM Zone 15

North American Datum
of 1986



| ROAD AND ROADWAY FEATURES | | |
|------------------------------------------------|----------|----------|
| INTERSTATE | [Symbol] | |
| US HIGHWAY | [Symbol] | |
| MN HIGHWAY | [Symbol] | |
| COUNTY STATE AID HIGHWAY | [Symbol] | |
| COUNTY ROAD | [Symbol] | |
| TOWNSHIP ROAD | [Symbol] | |
| UNORGANIZED TERRITORY ROAD | [Symbol] | |
| OTHER ROADS | [Symbol] | |
| MUNICIPAL | [Symbol] | |
| PRIVATE | [Symbol] | |
| NATIONAL MONUMENT | [Symbol] | |
| STATE FOREST | [Symbol] | |
| NATIONAL SERVICE | [Symbol] | |
| NATIONAL PARK | [Symbol] | |
| NATIONAL WILDLIFE | [Symbol] | |
| STATE GAME | [Symbol] | |
| NATIONAL FOREST | [Symbol] | |
| STATE PARK | [Symbol] | |
| PRESERVE | [Symbol] | |
| RAILROAD AND RAILWAY FEATURES | | |
| EMPIRE BUILDER STATION (AMTRAK) | [Symbol] | |
| NORTHSTAR STATION (COMMUTER) | [Symbol] | |
| LIGHT RAIL | [Symbol] | |
| BLUE LINE | [Symbol] | |
| GREEN LINE | [Symbol] | |
| INFRASTRUCTURE FEATURES | | |
| LONG BRIDGE (200' OR GREATER SPAN) | [Symbol] | |
| MAJOR BRIDGE (20' TO 200' SPAN) | [Symbol] | |
| MINOR BRIDGE (5' TO 20' SPAN) | [Symbol] | |
| DAM | [Symbol] | |
| LOCK AND DAM | [Symbol] | |
| CITY CENTERS | | |
| STATE CAPITAL | [Symbol] | |
| COUNTY SEAT | [Symbol] | |
| CITY CENTER | [Symbol] | |
| UNINCORPORATED COMMUNITY | [Symbol] | |
| PUBLIC SERVICE FEATURES | | |
| MNDOT OFFICE | [Symbol] | |
| MNDOT TRUCK STATION | [Symbol] | |
| HIGHWAY PATROL DISTRICT OFFICE | [Symbol] | |
| STATE TRAVEL INFORMATION CENTER | [Symbol] | |
| REST AREA (FULL SERVICE) | [Symbol] | |
| REST AREA (VAULT TOILET) | [Symbol] | |
| WAYSIDE (VAULT OR PITY TOILET) | [Symbol] | |
| PARK AND RIDE LOT | [Symbol] | |
| PORT OF ENTRY | [Symbol] | |
| PUBLIC ACCESS POINT | [Symbol] | |
| MN STATE COLLEGE AND UNIVERSITY SYSTEM (MNSCU) | [Symbol] | |
| UNIVERSITY OF MN SYSTEM | [Symbol] | |
| FAIRGROUNDS | [Symbol] | |
| CULTURAL FEATURES | | |
| STATE HISTORICAL MARKER | [Symbol] | |
| HISTORIC DISTRICT | [Symbol] | |
| HISTORIC SITE | [Symbol] | |
| MONUMENT | [Symbol] | |
| CONCRETE | | [Symbol] |
| BITUMINOUS | | [Symbol] |
| GRAVEL | | [Symbol] |
| DIRT/UNIMPROVED | | [Symbol] |
| OTHER | | [Symbol] |
| UNKNOWN | | [Symbol] |
| RAMP OR CONNECTOR | | [Symbol] |
| INTERSTATE EXIT | | [Symbol] |
| GREAT RIVER ROAD | | [Symbol] |
| AVIATION FEATURES | | |
| COMMERCIAL AIRPORT | | [Symbol] |
| GENERAL AIRPORT | | [Symbol] |
| AIRSTRIP | | [Symbol] |
| SEAPLANE | | [Symbol] |
| AIRPORT RUNWAY | | [Symbol] |
| BOUNDARY FEATURES | | |
| TRIBAL LAND | | [Symbol] |
| STATE OF MINNESOTA | | [Symbol] |
| COUNTY | | [Symbol] |
| MUNICIPALITY | | [Symbol] |
| UNORGANIZED TERRITORY | | [Symbol] |
| FEDERAL ADJUSTED URBAN AREA (2014) | | [Symbol] |
| CIVIL TOWNSHIP | | [Symbol] |
| CONGRESSIONAL TOWNSHIP | | [Symbol] |
| SECTION | | [Symbol] |
| MILITARY | | [Symbol] |
| VOYAGEURS NATIONAL PARK | | [Symbol] |
| BOUNDARY WATERS CANOE AREA WILDERNESS | | [Symbol] |
| STATE PARK | | [Symbol] |
| REGIONAL PARK | | [Symbol] |
| NATIONAL FOREST | | [Symbol] |
| NATIONAL AND STATE FOREST | | [Symbol] |
| STATE FOREST | | [Symbol] |
| NATIONAL TRAIL | | [Symbol] |
| WILDLIFE REFUGUE AREA | | [Symbol] |
| WILDLIFE MANAGEMENT AREA | | [Symbol] |
| HYDROLOGIC FEATURES | | [Symbol] |
| RIVER OR STREAM (PERENNIAL) | | [Symbol] |
| LAKE, POND OR RESERVOIR | | [Symbol] |
| STREAM (INTERMITTENT) | | [Symbol] |
| DRAINAGE DITCH | | [Symbol] |
| WETLAND | | [Symbol] |
| ISLAND OR LAND | | [Symbol] |
| REGIONAL WATERSHED | | [Symbol] |



Population (U.S. Census 2010): 504

To request information from this document in an alternative format, call 651-366-4718 or 1-800-657-3774 (Greater Minnesota); 711 or 1-800-627-3529 (Minnesota Relay). You may also send an e-mail to ADarequest.dot@state.mn.us. (Please request at least one week in advance.)