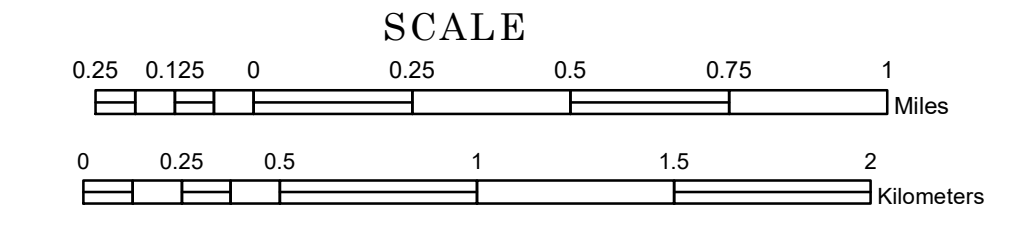


TOWNSHIP OF CHIPPEWA FALLS

PREPARED BY THE
MINNESOTA DEPARTMENT OF TRANSPORTATION
OFFICE OF TRANSPORTATION SYSTEM MANAGEMENT

IN COOPERATION WITH
U.S. DEPARTMENT OF TRANSPORTATION
FEDERAL HIGHWAY ADMINISTRATION



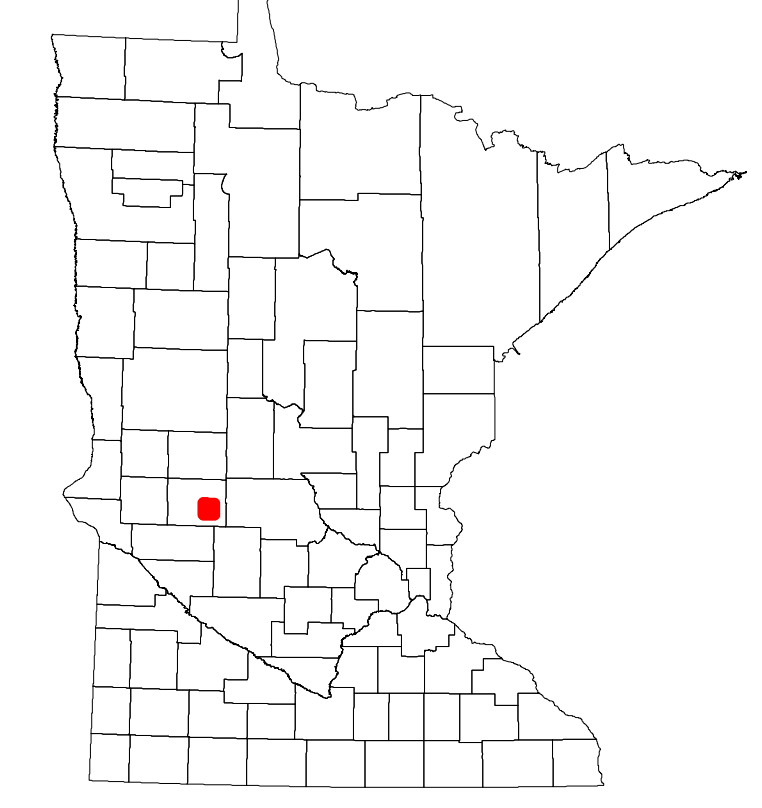
2023

Projection:
Transverse Mercator
NAD 1986
UTM Zone 15

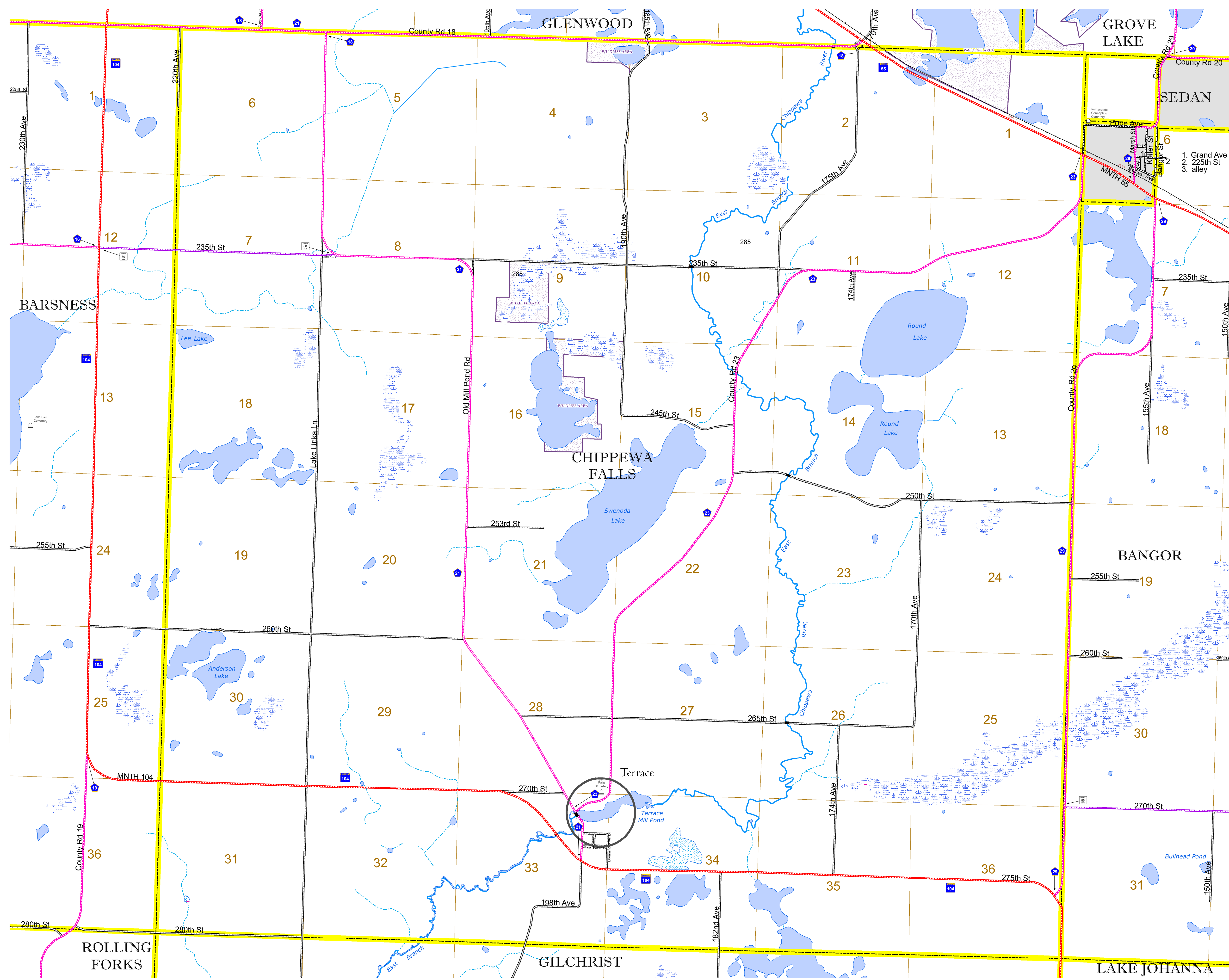


North American Datum
of 1986

ROAD AND ROADWAY FEATURES		BOUNDARY FEATURES	
INTERSTATE	CONCRETE	TRIBAL LAND	STATE OF MINNESOTA
US HIGHWAY	BITUMINOUS	COUNTY	MUNICIPALITY
MN HIGHWAY	GRAVEL	UNINCORPORATED TOWNSHIP	CIVIL TOWNSHIP
COUNTY STATE AID HIGHWAY	DIRT/UNIMPROVED	FEDERAL ADJUSTED URBAN AREA (2014)	CONGRESSIONAL TOWNSHIP
COUNTY ROAD	OTHER	CIVIL TOWNSHIP	SECTION
TOWNSHIP ROAD	UNKNOWN	MILITARY	VOYAGEURS NATIONAL PARK
UNORGANIZED TERRITORY ROAD		AVIATION FEATURES	BOUNDARY WATERS CANOE AREA WILDERNESS
OTHER ROADS		COMMERCIAL AIRPORT	STATE PARK
Municipal	RAMP OR CONNECTOR	GENERAL AIRPORT	REGIONAL PARK
Private	INTERSTATE EXIT	AIRSTRIP	NATIONAL FOREST
National Monument	GREAT RIVER ROAD	SEAPLANE	NATIONAL AND STATE FOREST
National Wildlife Refuge		AIRPORT RUNWAY	STATE FOREST
State Game Preserve			WILDLIFE REFUGUE AREA
			WILDLIFE MANAGEMENT AREA
RAILROAD AND RAILWAY FEATURES		HYDROLOGIC FEATURES	
EMPIRE BUILDER STATION (AMTRAK)	COMMERCIAL AIRPORT	TRIAL LAND	LAKE, POND OR RESERVOIR
NORTHSTAR STATION (COMMITTEE)	GENERAL AIRPORT	STATE OF MINNESOTA	STREAM (INTERMITTENT)
LIGHT RAIL	AIRSTRIP	COUNTY	DRAINAGE DITCH
BLUE LINE	SEAPLANE	MUNICIPALITY	WETLAND
GREEN LINE	AIRPORT RUNWAY	UNINCORPORATED TOWNSHIP	ISLAND OR LAND
		CIVIL TOWNSHIP	REGIONAL WATERSHED
		CONGRESSIONAL TOWNSHIP	
INFRASTRUCTURE FEATURES		CITY CENTERS	
LONG BRIDGE (200' OR GREATER SPAN)	STATE CAPITAL	STATE CAPITAL	STATE CAPITAL
MAJOR BRIDGE (20' TO 200' SPAN)	COUNTY SEAT	COUNTY SEAT	COUNTY SEAT
MINOR BRIDGE (5' TO 20' SPAN)	CITY CENTER	CITY CENTER	CITY CENTER
DAM	UNINCORPORATED COMMUNITY	UNINCORPORATED COMMUNITY	UNINCORPORATED COMMUNITY
LOCK AND DAM			
PUBLIC SERVICE FEATURES		CULTURAL FEATURES	
MNDOT OFFICE	STATE HISTORICAL MARKER	STATE HISTORICAL MARKER	STATE HISTORICAL MARKER
MNDOT TRUCK STATION	HISTORIC DISTRICT	HISTORIC DISTRICT	HISTORIC DISTRICT
HIGHWAY PATROL DISTRICT OFFICE	HISTORIC SITE	HISTORIC SITE	HISTORIC SITE
STATE TRAVEL INFORMATION CENTER	MONUMENT	MONUMENT	MONUMENT
REST AREA (FULL SERVICE)			
REST AREA (VAULT TOILET)			
WAYSIDE (VAULT OR PITY TOILET)			
PARK AND RIDE LOT			
PORT OF ENTRY			
PUBLIC ACCESS POINT			
MN STATE COLLEGE AND UNIVERSITY SYSTEM (MNSCU)			
UNIVERSITY OF MN SYSTEM			
FAIRGROUNDS			



Population (U.S. Census 2010): 228



To request information from this document in an alternative format, call 651-366-4718 or 1-800-657-3774 (Greater Minnesota); 711 or 1-800-627-3529 (Minnesota Relay). You may also send an e-mail to ADAREquest.dot@state.mn.us. (Please request at least one week in advance.)