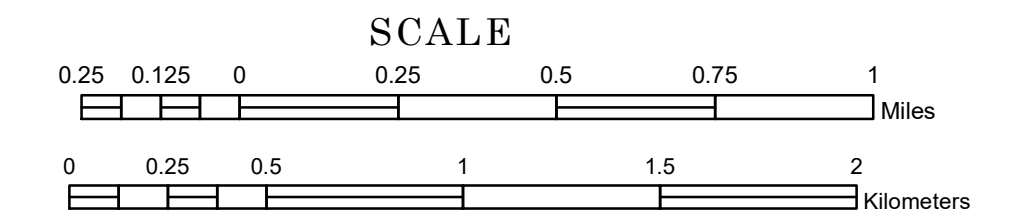


TOWNSHIP OF LAKE JOHANNA

PREPARED BY THE
MINNESOTA DEPARTMENT OF TRANSPORTATION
OFFICE OF TRANSPORTATION SYSTEM MANAGEMENT

IN COOPERATION WITH
U.S. DEPARTMENT OF TRANSPORTATION
FEDERAL HIGHWAY ADMINISTRATION



1 in = 1,600 ft

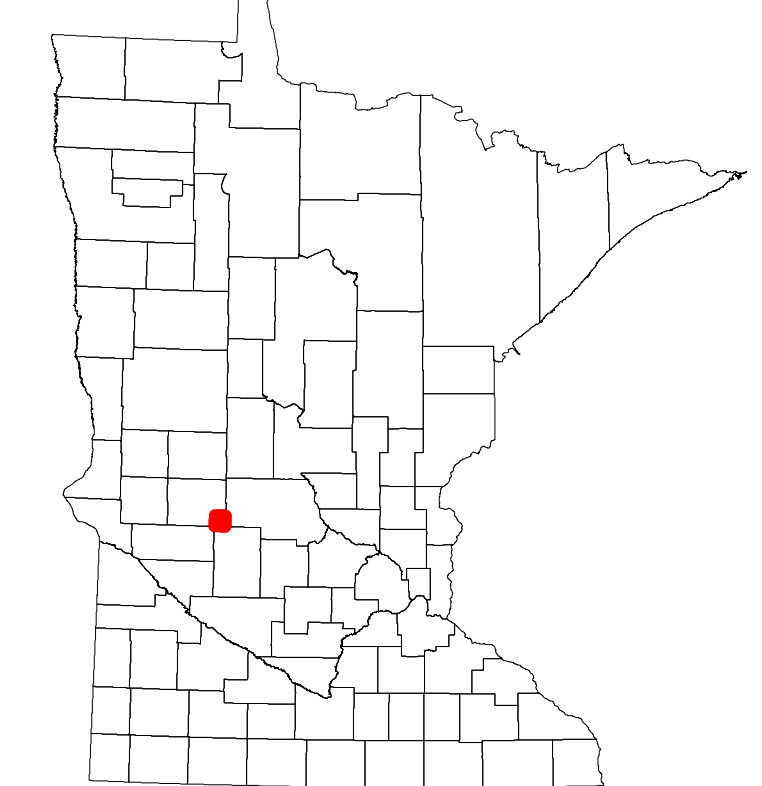
2023



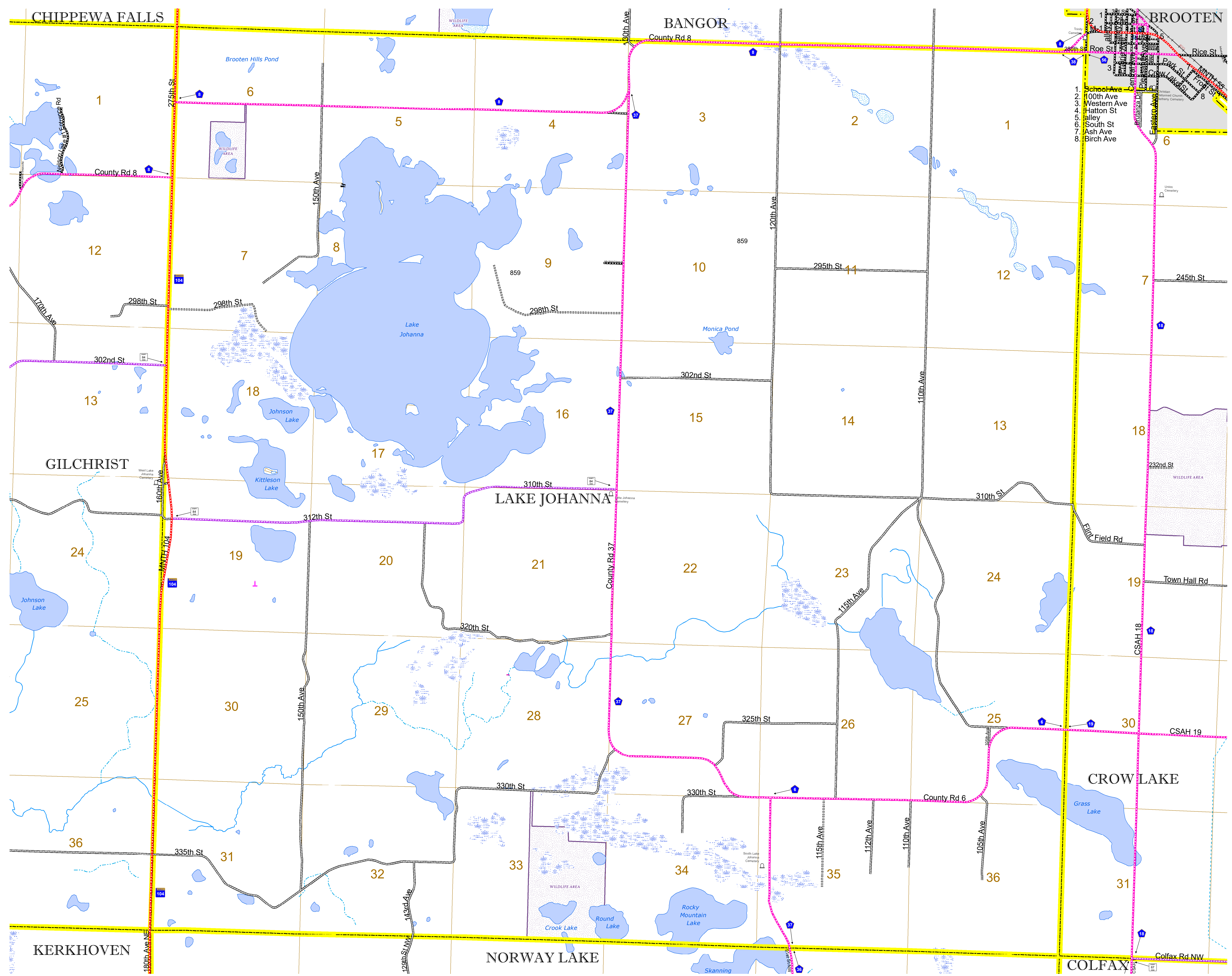
Projection:
Transverse Mercator
NAD 1986
UTM Zone 15

North American Datum
of 1986

| ROAD AND ROADWAY FEATURES | | RAILROAD AND RAILWAY FEATURES | | AVIATION FEATURES | | BOUNDARY FEATURES | |
|----------------------------|-----------------|---------------------------------|--------------------|------------------------------------|------------------------|------------------------|---------------------------------------|
| INTERSTATE | CONCRETE | EMPIRE BUILDER STATION (AMTRAK) | COMMERCIAL AIRPORT | TRIBAL LAND | STATE OF MINNESOTA | COUNTY | MUNICIPALITY |
| US HIGHWAY | BITUMINOUS | NORTHSTAR STATION (COMMUTER) | GENERAL AIRPORT | STATE OF MINNESOTA | COUNTY | MUNICIPALITY | UNORGANIZED TERRITORY |
| MN HIGHWAY | GRAVEL | | AIRSTRIP | FEDERAL ADJUSTED URBAN AREA (2014) | CIVIL TOWNSHIP | CONGRESSIONAL TOWNSHIP | SECTION |
| COUNTY STATE AID HIGHWAY | DIRT/UNIMPROVED | | SEAPLANE | CIVIL TOWNSHIP | CONGRESSIONAL TOWNSHIP | SECTION | MILITARY |
| COUNTY ROAD | OTHER | | AIRPORT RUNWAY | | | | VOYAGEURS NATIONAL PARK |
| TOWNSHIP ROAD | UNKNOWN | | | | | | BOUNDARY WATERS CANOE AREA WILDERNESS |
| UNORGANIZED TERRITORY ROAD | | | | | | | STATE PARK |
| OTHER ROADS | | | | | | | REGIONAL PARK |
| Municipal | | | | | | | NATIONAL FOREST |
| Private | | | | | | | NATIONAL AND STATE FOREST |
| National Monument | | | | | | | STATE FOREST |
| National Wildlife | | | | | | | NATIONAL TRAIL |
| State Park | | | | | | | WILDLIFE REFUGUE AREA |
| Preserve | | | | | | | WILDLIFE MANAGEMENT AREA |
| | | | | | | | HYDROLOGIC FEATURES |
| | | | | | | | RIVER OR STREAM (PERMANENT) |
| | | | | | | | LAKE, POND OR RESERVOIR |
| | | | | | | | STREAM (INTERMITTENT) |
| | | | | | | | DRAINAGE DITCH |
| | | | | | | | WETLAND |
| | | | | | | | ISLAND OR LAND |
| | | | | | | | REGIONAL WATERSHED |



Population (U.S. Census 2010): 139



To request information from this document in an alternative format, call 651-366-4718 or 1-800-657-3774 (Greater Minnesota); 711 or 1-800-627-3529 (Minnesota Relay). You may also send an e-mail to ADarequest.dot@state.mn.us. (Please request at least one week in advance.)