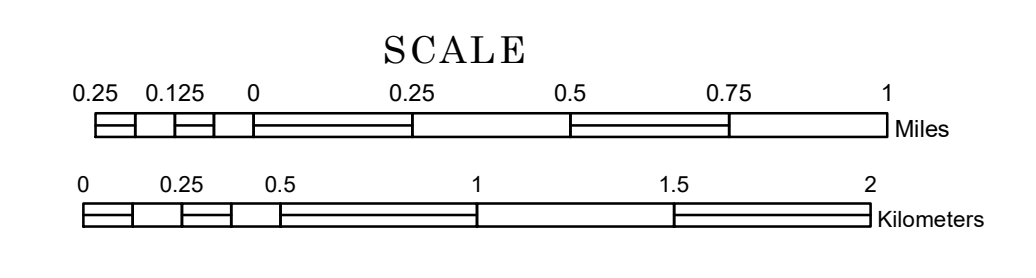


# TOWNSHIP OF TROY


PREPARED BY THE  
MINNESOTA DEPARTMENT OF TRANSPORTATION  
OFFICE OF TRANSPORTATION SYSTEM MANAGEMENT

IN COOPERATION WITH  
U.S. DEPARTMENT OF TRANSPORTATION  
FEDERAL HIGHWAY ADMINISTRATION



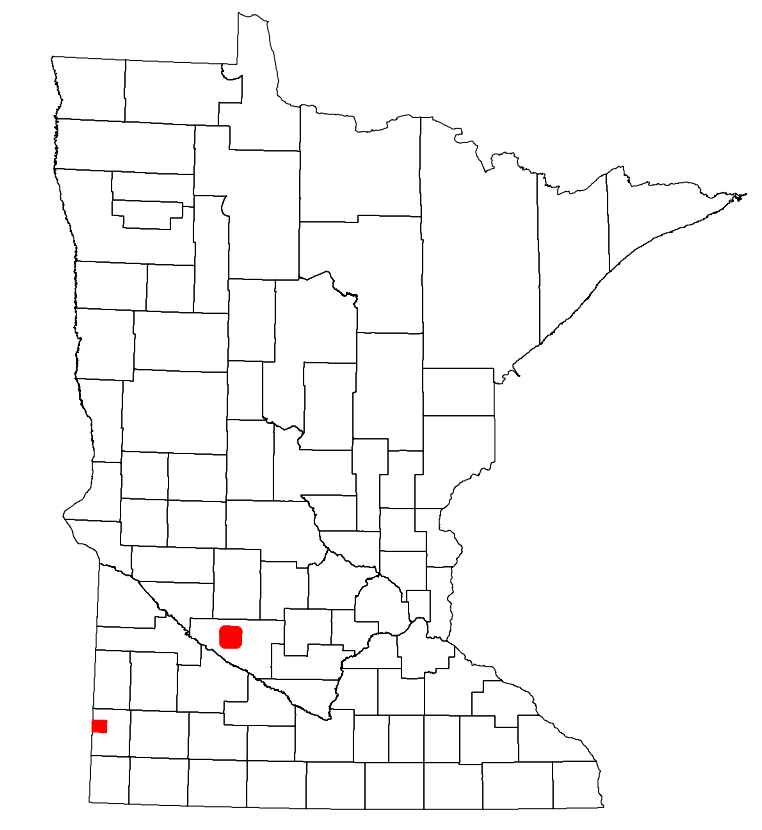
2023

Projection:  
Transverse Mercator  
NAD 1986  
UTM Zone 15



North American Datum  
of 1986

ROAD AND ROADWAY FEATURES		AVIATION FEATURES	
INTERSTATE		CONCRETE	
US HIGHWAY		BITUMINOUS	
MN HIGHWAY		GRAVEL	
COUNTY STATE AID HIGHWAY		DIRT/UNIMPROVED	
COUNTY ROAD		OTHER	
TOWNSHIP ROAD		UNKNOWN	
UNORGANIZED TERRITORY ROAD		RAMP OR CONNECTOR	
OTHER ROADS		INTERSTATE EXIT	
Municipal		PRIVATE	
National Monument		State Forest	
National Park		National Wildlife	
State Game		Military	
State Park		Preserve	
RAILROAD AND RAILWAY FEATURES		COMMERCIAL AIRPORT	
EMPIRE BUILDER STATION (AMTRAK)		GENERAL AIRPORT	
NORTHSTAR STATION (COMPUTER)		AIRSTRIP	
LIGHT RAIL		SEAPLANE	
BLUE LINE		AIRPORT RUNWAY	
GREEN LINE		BOUNDARY FEATURES	
INFRASTRUCTURE FEATURES		TRIBAL LAND	
LONG BRIDGE (200' OR GREATER SPAN)		STATE OF MINNESOTA	
MAJOR BRIDGE (20' TO 200' SPAN)		COUNTY	
MINOR BRIDGE (5' TO 20' SPAN)		MUNICIPALITY	
DAM		UNORGANIZED TERRITORY	
LOCK-AND-DAM		FEDERAL ADJUSTED URBAN AREA (2014)	
CITY CENTERS		CIVIL TOWNSHIP	
STATE CAPITAL		CONGRESSIONAL TOWNSHIP	
COUNTY SEAT		CITY CENTER	
CITY CENTER		UNINCORPORATED COMMUNITY	
PUBLIC SERVICE FEATURES		SECTION	
MNDOT OFFICE		MILITARY	
MNDOT TRUCK STATION		VOYAGEURS NATIONAL PARK	
HIGHWAY PATROL DISTRICT OFFICE		BOUNDARY WATERS CANOE AREA WILDERNESS	
STATE TRAVEL INFORMATION CENTER		STATE PARK	
REST AREA (FULL SERVICE)		REGIONAL PARK	
REST AREA (VAULT TOILET)		NATIONAL FOREST	
WAYSIDE (VAULT OR PIT TOILET)		NATIONAL AND STATE FOREST	
PARK AND RIDE LOT		STATE FOREST	
PORT OF ENTRY		NATIONAL TRAIL	
PUBLIC ACCESS POINT		WILDLIFE REFUGUE AREA	
MN STATE COLLEGE AND UNIVERSITY SYSTEM (MNSCU)		WILDLIFE MANAGEMENT AREA	
UNIVERSITY OF MN SYSTEM		HYDROLOGIC FEATURES	
FAIRGROUNDS		RIVER OR STREAM (PERMANENT)	
CULTURAL FEATURES		LAKE, POND OR RESERVOIR	
STATE HISTORICAL MARKER		STREAM (INTERMITTENT)	
HISTORIC DISTRICT		DRAINAGE DITCH	
HISTORIC SITE		WETLAND	
MONUMENT		ISLAND OR LAND	
		REGIONAL WATERSHED	



Population (U.S. Census 2010): 284

To request information from this document in an alternative format, call 651-366-4718 or 1-800-657-3774 (Greater Minnesota); 711 or 1-800-627-3529 (Minnesota Relay). You may also send an e-mail to ADRequest.dot@state.mn.us. (Please request at least one week in advance.)