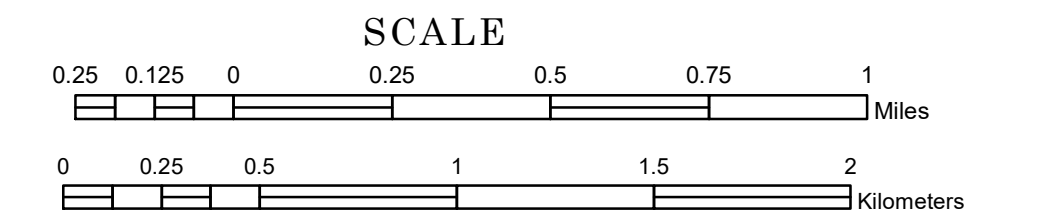



TOWNSHIP OF MORRISTOWN

PREPARED BY THE
MINNESOTA DEPARTMENT OF TRANSPORTATION
OFFICE OF TRANSPORTATION SYSTEM MANAGEMENT

IN COOPERATION WITH
U.S. DEPARTMENT OF TRANSPORTATION
FEDERAL HIGHWAY ADMINISTRATION



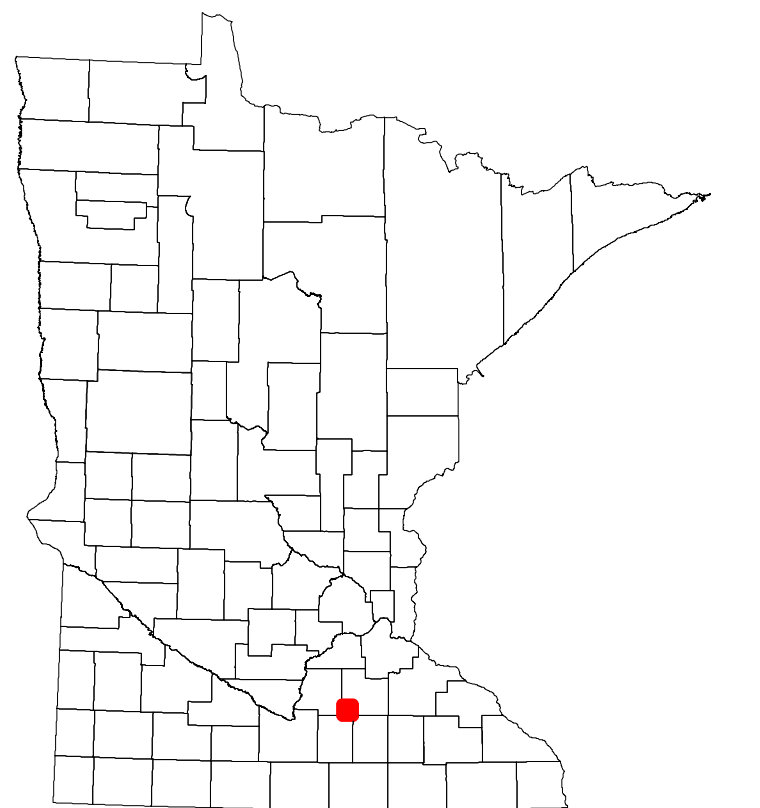
1 in = 1,600 ft
2024



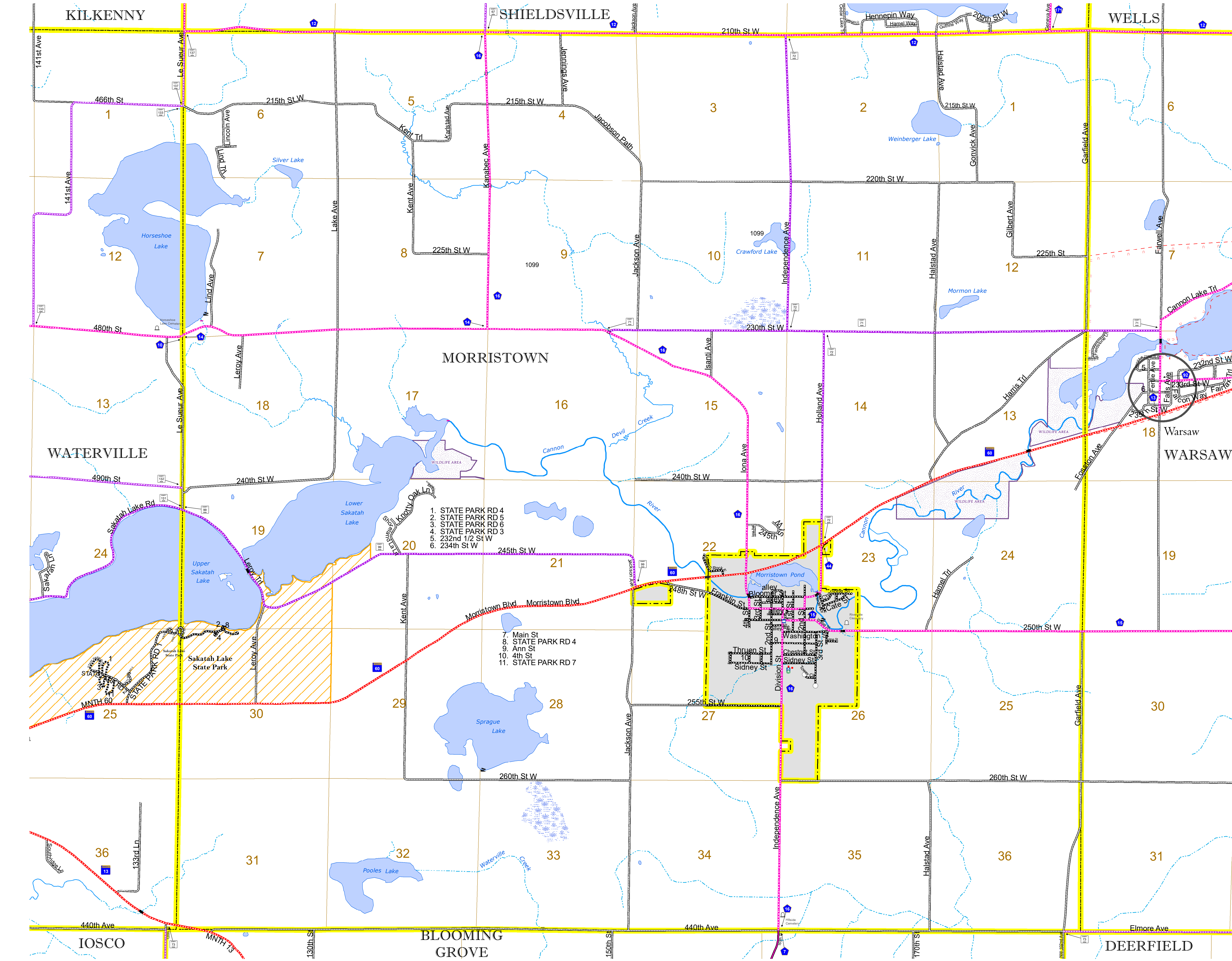
Projection:
Transverse Mercator
NAD 1986
UTM Zone 15

North American Datum
of 1986

ROAD AND ROADWAY FEATURES		BOUNDARY FEATURES	
INTERSTATE		CONCRETE	
US HIGHWAY		BITUMINOUS	
MN HIGHWAY		GRAVEL	
COUNTY STATE AID HIGHWAY		DIRT/UNIMPROVED	
COUNTY ROAD		OTHER	
TOWNSHIP ROAD		UNKNOWN	
UNORGANIZED TERRITORY ROAD		RAMP OR CONNECTOR	
OTHER ROADS		INTERSTATE EXIT	
Municipal		GREAT RIVER ROAD	
National Monument			
State Forest			
National Park			
National Wildlife Refuge			
State Park			
Present			
RAILROAD AND RAILWAY FEATURES		AVIATION FEATURES	
EMPIRE BUILDER STATION (AMTRAK)		COMMERCIAL AIRPORT	
NORTHSTAR STATION (COMMUTER)		GENERAL AIRPORT	
LIGHT RAIL		AIRSTRIP	
BLUE LINE		SEAPLANE	
GREEN LINE		AIRPORT RUNWAY	
INFRASTRUCTURE FEATURES			
LONG BRIDGE (300' or Greater Span)		TRIBAL LAND	
MAJOR BRIDGE (20' to 300' Span)		STATE OF MINNESOTA	
MINOR BRIDGE (5' to 20' Span)		COUNTY	
LOCK AND DAM		MUNICIPALITY	
		UNORGANIZED TERRITORY	
		FEDERAL ADJUSTED URBAN AREA (2014)	
		CIVIL TOWNSHIP	
		CONGRESSIONAL TOWNSHIP	
		SECTION	
CITY CENTERS			
STATE CAPITAL		MILITARY	
COUNTY SEAT		VOYAGEURS NATIONAL PARK	
CITY CENTER		BOUNDARY WATERS CANOE AREA WILDERNESS	
UNINCORPORATED COMMUNITY		STATE PARK	
PUBLIC SERVICE FEATURES			
MNDOT OFFICE		REGIONAL PARK	
MNDOT TRUCK STATION		NATIONAL FOREST	
HIGHWAY PATROL DISTRICT OFFICE		NATIONAL AND STATE FOREST	
STATE TRAVEL INFORMATION CENTER		STATE FOREST	
REST AREA (Full Service)		NATIONAL TRAIL	
REST AREA (Vault Toilet)		WILDLIFE REFUGE AREA	
WAYSIDE (Vault or Pit Toilet)		WILDLIFE MANAGEMENT AREA	
PARK AND RIDE LOT		HYDROLOGIC FEATURES	
PORT OF ENTRY		RIVER OR STREAM (Perennial)	
PUBLIC ACCESS POINT		LAKE, POND OR RESERVOIR	
MN STATE COLLEGE AND UNIVERSITY SYSTEM (MNSCU)		STREAM (Intermittent)	
UNIVERSITY OF MN SYSTEM		DRAINAGE DITCH	
FAIRGROUNDS		WETLAND	
		ISLAND OR LAND	
CULTURAL FEATURES			
STATE HISTORICAL MARKER		REGIONAL WATERSHED	
HISTORIC DISTRICT			
HISTORIC SITE			
MONUMENT			



Population (U.S. Census 2010): 697



To request information from this document in an alternative format, call 651-366-4718 or 1-800-657-3774 (Greater Minnesota); 711 or 1-800-627-3529 (Minnesota Relay). You may also send an e-mail to ADArequest.dot@state.mn.us. (Please request at least one week in advance.)