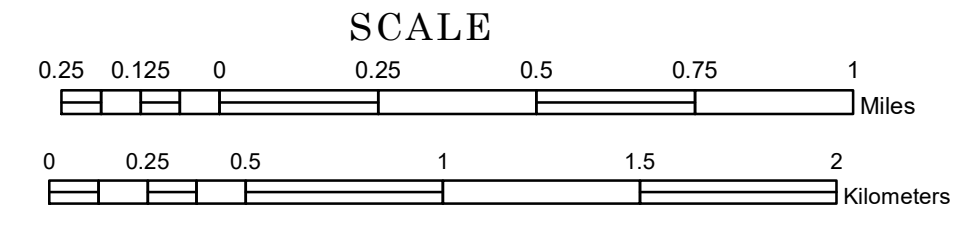



TOWNSHIP OF WELLS

PREPARED BY THE
MINNESOTA DEPARTMENT OF TRANSPORTATION
OFFICE OF TRANSPORTATION SYSTEM MANAGEMENT

IN COOPERATION WITH
U.S. DEPARTMENT OF TRANSPORTATION
FEDERAL HIGHWAY ADMINISTRATION



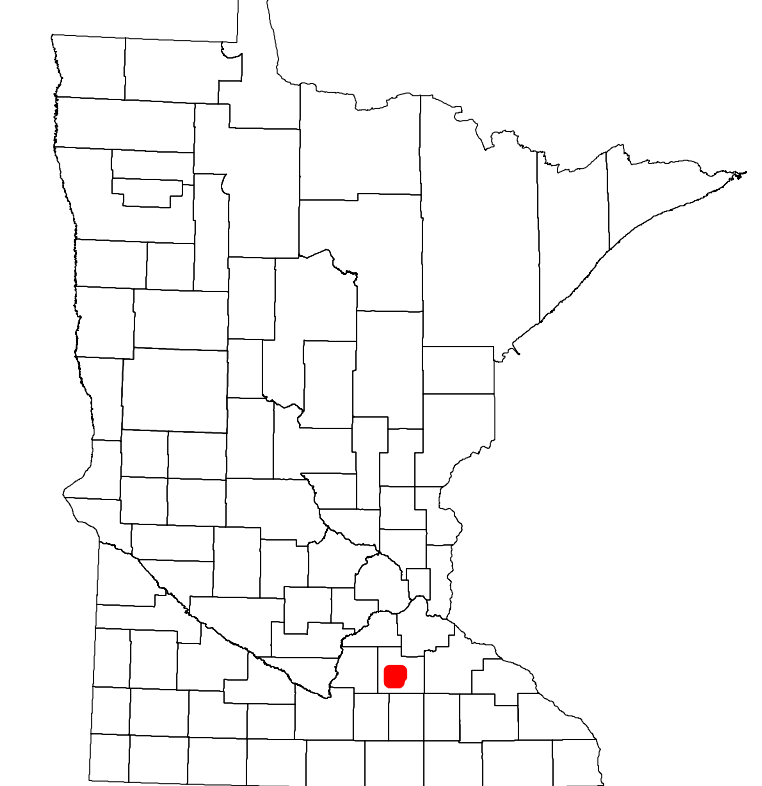
1 in = 1,600 ft
2024



Projection:
Transverse Mercator
NAD 1986
UTM Zone 15

North American Datum
of 1986

ROAD AND ROADWAY FEATURES		AVIATION FEATURES	
INTERSTATE	CONCRETE	COMMERCIAL AIRPORT	GENERAL AIRPORT
US HIGHWAY	BITUMINOUS	AIRSTRIP	SEAPLANE
MN HIGHWAY	GRAVEL	AIRPORT RUNWAY	AIRPORT TAXIWAY
COUNTY STATE AID HIGHWAY	DIRT/UNIMPROVED	BOUNDARY FEATURES	TRIBAL LAND
COUNTY ROAD	OTHER	STATE OF MINNESOTA	COUNTY
TOWNSHIP ROAD	UNKNOWN	MUNICIPALITY	MUNICIPALITY
UNORGANIZED TERRITORY ROAD	RAMP OR CONNECTOR	UNORGANIZED TERRITORY	FEDERAL ADJUSTED URBAN AREA (2014)
OTHER ROADS	INTERSTATE EXIT	CIVIL TOWNSHIP	CONGRESSIONAL TOWNSHIP
Municipal	GREAT RIVER ROAD	SECTION	MILITARY
Private	RAILROAD AND RAILWAY FEATURES	VOYAGEURS NATIONAL PARK	BOUNDARY WATERS CANOE AREA WILDERNESS
National Monument	EMPIRE BUILDER STATION (AMTRAK)	NATIONAL AND STATE FOREST	STATE PARK
State Forest	NORTHSTAR STATION (COMPUTER)	STATE FOREST	NATIONAL FOREST
State Game	LIGHT RAIL	NATIONAL TRAIL	NATIONAL TRAIL
Muskeg	BLUE LINE	WILDLIFE REFUGUE AREA	WILDLIFE REFUGUE AREA
Present	GREEN LINE	WILDLIFE MANAGEMENT AREA	WILDLIFE MANAGEMENT AREA
Infrastructure Features	LONG BRIDGE (200' OR GREATER SPAN)	HYDROLOGIC FEATURES	RIVER OR STREAM (PERMANENT)
MAJOR BRIDGE (20' TO 200' SPAN)	MINOR BRIDGE (5' TO 20' SPAN)	LAKE, POND OR RESERVOIR	LAKE, POND OR RESERVOIR
DAM	LOCK AND DAM	STREAM (INTERMITTENT)	STREAM (INTERMITTENT)
CITY CENTERS	STATE CAPITAL	CULTURAL FEATURES	STATE HISTORICAL MARKER
CITY CENTER	PUBLIC SERVICE FEATURES	HISTORIC DISTRICT	HISTORIC DISTRICT
UNINCORPORATED COMMUNITY	MNDOT OFFICE	HISTORIC SITE	HISTORIC SITE
COMMUNITY	MNDOT TRUCK STATION	MONUMENT	MONUMENT
SECTION	HIGHWAY PATROL DISTRICT OFFICE	REGIONAL WATERSHED	REGIONAL WATERSHED
MILITARY	STATE TRAVEL INFORMATION CENTER		
VOYAGEURS NATIONAL PARK	REST AREA (FULL SERVICE)		
BOUNDARY WATERS CANOE AREA WILDERNESS	REST AREA (VALET TOILET)		
STATE PARK	WAYSIDE (VALET OR PAY TOILET)		
NATIONAL FOREST	PARK AND RIDE LOT		
NATIONAL AND STATE FOREST	PORT OF ENTRY		
STATE FOREST	PUBLIC ACCESS POINT		
NATIONAL TRAIL	MN STATE COLLEGE AND UNIVERSITY SYSTEM (MNSCU)		
NATIONAL TRAIL	UNIVERSITY OF MN SYSTEM		
WILDLIFE REFUGUE AREA	FAIRGROUNDS		
WILDLIFE MANAGEMENT AREA	CULTURAL FEATURES		
HYDROLOGIC FEATURES	STATE HISTORICAL MARKER		
RIVER OR STREAM (PERMANENT)	HISTORIC DISTRICT		
LAKE, POND OR RESERVOIR	HISTORIC SITE		
LAKE, POND OR RESERVOIR	MONUMENT		
STREAM (INTERMITTENT)			
STREAM (INTERMITTENT)			
WETLAND			
WETLAND			
ISLAND OR LAND			
ISLAND OR LAND			
REGIONAL WATERSHED			
REGIONAL WATERSHED			



Population (U.S. Census 2010): 1594

To request information from this document in an alternative format, call 651-366-4718 or 1-800-657-3774 (Greater Minnesota); 711 or 1-800-627-3529 (Minnesota Relay). You may also send an e-mail to ADARquest.dot@state.mn.us. (Please request at least one week in advance.)